

Track when  
the bus will  
arrive at  
your stop.



Get the WTA  
BusTracker app!



# transit guide

June 11, 2023



**WTA**

# TABLE OF CONTENTS

---

Services at a Glance .....	2
Learn How to Ride the Bus.....	3
The GO Lines .....	4
How to Ride.....	5
Social Media.....	5
Rules of the Road .....	6
Fares.....	7-11
Major Destinations .....	12-13
Bellingham Maps .....	14-17
How to Use Maps & Schedules.....	18-19

## Routes

<b>GO</b> Lines.....	20-27
<b>1</b> Fairhaven–Downtown .....	28-33
<b>3</b> Airport/Cordata–Downtown .....	34-35
<b>4</b> Hospital/Cordata–Downtown.....	36-37
<b>14</b> Fairhaven–Downtown .....	38-41
<b>15</b> Cordata/WCC–Downtown .....	42-45
<b>24</b> Cordata .....	46-49
<b>26</b> Lynden–Cordata/WCC.....	50-53
<b>27</b> Ferndale–Cordata/WCC .....	54-57
<b>29</b> Cordata/Kline .....	58-61
<b>48</b> Bakerview Spur–Cordata/WCC .....	62
<b>49</b> Bakerview Spur–Downtown .....	63
<b>50</b> Lummi Nation–Downtown .....	64-65
<b>71X</b> Everson/Nooksack/Sumas.....	66-67
<b>72X</b> Kendall–Bellingham .....	68-69
<b>75</b> Birch Bay/Blaine–Bellingham.....	70-71
<b>80X</b> Mt. Vernon–Bellingham.....	72-75
<b>105</b> Fairhaven–Downtown .....	76-79
<b>107</b> WWU/Samish .....	80-81

<b>108</b> Samish/WWU .....	82-83
<b>190</b> Lincoln St–Downtown .....	84-89
<b>196</b> WWU/Lincoln.....	90-91
<b>197</b> Lincoln/WWU.....	92-93
<b>232</b> Cordata/WCC–Downtown .....	94-99
<b>331</b> Cordata/WCC–Downtown .....	100-105
<b>512</b> Sudden Valley–Downtown .....	106-109
<b>525</b> Barkley–Downtown .....	110-113
<b>533</b> Yew St–Downtown.....	114-115
<b>540</b> Sunset–Downtown .....	116-117

## General Information

Bellingham & Cordata Station .....	118-119
WWU Student Bus Pass .....	120
WCC Student Bus Pass.....	121
Non-Discrimination .....	122
Accessibility.....	122
Reasonable Modification.....	123
Holidays.....	123
Snow Days.....	124
Safety & Security .....	125
Lost & Found .....	126
Stroller, Cart & Pet Policies.....	126
Emergency Ride Home.....	127
BusTracker .....	127
Bikes on Buses.....	128-129
Paratransit Service.....	130-131
Flex & Zone Service.....	132-133
Paratransit, Flex & Zone Service Map ..	134-135
Park & Ride .....	136
Local Transportation Providers .....	137



## SERVICES AT A GLANCE

---

Here is a summary of the types of services we offer.

### Fixed Route

Fixed routes provide service to designated bus stops using large transit buses. For route and schedule information see pages 20-117, call (360) 676-7433, or use the online trip planner at [www.ridewta.com](http://www.ridewta.com).

### Flex Service

Routes that offer flex service serve bus stops on a regular schedule, and can also “flex” off-route within the flex service area. Advance reservations are required. See pages 132-135 for more details.

### Paratransit

Paratransit service provides curb-to-curb minibus service for people whose disability prevents them from riding fixed route buses.

You must qualify and be approved to ride. For eligibility information, or to schedule a ride call (360) 733-1144. See pages 130-131 for more details.

### Lynden Hop

With WTA's Lynden Hop, you can hail a ride anywhere within Lynden, using our mobile app. A WTA driver, in a WTA van, will pick you up and drop you off. It's open to everyone, and just \$1 per ride.

Note: you can also book your ride by phone (360-676-7433) or on our website ([www.ridewta.com/ride](http://www.ridewta.com/ride)).

### Zone Service

Zone service provides limited transit service to rural areas of Whatcom County. There are no eligibility requirements for using zone service; anyone within the designated area can request a ride. Service is only available to each zone on certain days of the week. See pages 132-135 for more details.

### Vanpool

The vanpool program allows groups of commuters to “lease” a WTA van on a regular, ongoing basis. For more information on vanpooling, call (360) 676-7433 or visit [www.ridewta.com](http://www.ridewta.com).

## LEARN HOW TO RIDE THE BUS

---

Our friendly Travel Trainer works with people who are new to riding the bus and new to the area. We work with people of all ages and abilities.

Travel Training is free and tailored to you. It is designed to suit your specific needs and interests.

You will learn to:

- Plan your trip
- Locate the easiest route
- Learn to read and understand route maps and schedules
- Learn to use an online trip planner
- Recognize route numbers, bus stops and landmarks
- Travel safely to and from bus stops
- Transfer between buses, when two routes are needed to complete your trip
- Board the bus with a mobility device
- Purchase passes, and pay your fare
- Travel safely and with confidence

To learn more, call (360) 676-7433.



## THE GO LINES

---

### GO = Every 15 Minutes

WTA's GO Lines offer service every 15 minutes on weekdays along four major corridors in Bellingham.

Use the guide below to find maps and schedules for routes serving our GO Lines.



### BLUELINE

The BLUE Line offers service between Downtown Bellingham and Bill McDonald Parkway via WWU. See pages 20-21.



### GREENLINE

The GREEN Line travels between Downtown Bellingham and Whatcom Community College via Dupont, Elm, Northwest and Bakerview. See pages 22-23.



### GOLDLINE

The GOLD Line offers service between Downtown Bellingham and Whatcom Community College, with service to Sunnyland Square, Barkley Village, Sunset Square, WinCo and Bellis Fair Mall along the way. See pages 24-25.



### PLUMLINE

The PLUM Line offers service on Lakeway Drive between Downtown Bellingham and Woburn Street. Please note: The PLUM Line from Downtown only runs three times per hour between Lincoln St and Woburn St. See pages 26-27.

## HOW TO RIDE

---

### Here are some quick tips for first-time riders:

- Arrive at your bus stop a few minutes early.
- If you have a bike, place the bike on the rack before boarding the bus. See pages 128 and 129 for details on how to load your bike.
- Board the bus at the front door. Exit the bus at the rear door.
- Have your fare or pass ready as you step on the bus.
- You'll need exact change as drivers do not carry cash.
- Drop coins in the small slot in the top of the box by the driver or insert your bill into the feeder.
- Pull the cord to let the driver know you need to get off at the next stop.
- If you are unsure which stop you want, the driver will be happy to help you.

## SOCIAL MEDIA

---



[facebook.com/ridewta](https://facebook.com/ridewta)



[twitter@ridewta](https://twitter@ridewta)

If you don't have a Facebook or Twitter account, you can still see everything we post by visiting [facebook.com/ridewta](https://facebook.com/ridewta) or [twitter.com/ridewta](https://twitter.com/ridewta).

# ON WTA BUSES, AND ON ALL WTA PROPERTY

So that everyone can enjoy a safe and pleasant trip we ask you to adhere to the following rules:

- No unruly or disrespectful behavior
- No profanity or derogatory statements, including racial slurs
- No intimidating, harassing or violent behavior
- No smoking, including e-cigarettes
- No eating (on the bus)
- No alcoholic beverages  
(Non-alcoholic beverages OK if covered by a lid or top)
- No flammable or corrosive items or liquids
- Cell phones and other devices must be used quietly, so as not to disturb others
- Appropriate attire is required, including shirt and shoes
- Do not leave baggage or other items unattended
- It is a felony to assault a transit employee\*

Violators can be suspended from WTA service and facilities.

\* According to Washington State Law (RCW 9A.36.031), anyone who assaults a person employed as a transit operator or driver, the immediate supervisor of a transit operator or driver, a mechanic, or a security officer, by a public or private transit company or a contracted transit service provider, while that person is performing his or her official duties at the time of the assault is guilty of Assault in the Third Degree. Assault in the Third Degree is a class C felony.

# FARES

## Cash

Single Ride	General	Reduced
Fixed Routes (except 80X)	\$1	\$0.50
Route 80X between two counties	\$2	\$1
Route 80X within one county	\$1	\$0.50
Riders ages 18 years and younger or enrolled in high school	Free with Umo Youth Card	
-Middle School and younger	Free, no card or pass needed	

## Passes

### General

Day Pass	\$3
Skagit-Whatcom Day Pass	\$6
11 Ride Ticket	\$10
31-Day Pass	\$30
County Connector 31-day Pass	\$50
92-Day Pass	\$90
Gold Card (for ages 75 and older)	Free

### Students

31-Day Pass	\$15
County Connector 31-day Pass	\$25
92-Day Pass	\$45
WWU Students	pg. 120
WCC Students	pg. 121

### Reduced

31-Day Pass	\$15
92-Day Pass	\$45
Skagit-Whatcom Day Pass	\$3
County Connector 31-day Pass	\$25

For a list of pass sales outlets, visit [www.ridewta.com](http://www.ridewta.com).

For Paratransit fares see page 131. For Zone Service fares see page 132.

# SOME NOTES ABOUT FARES

---

## Free Fares for Youth

All youth ride free. Youth are riders age 18 and under, or currently enrolled in high school.

For all youth in middle school or younger, you are welcome to just step on and ride. No Umo Card or other pass is needed. If older than middle school, you will need to present an Umo Youth Card, which we will provide free of charge.

Youth Umo cards are available at downtown's Bellingham Station. You'll need to bring proof of age, or of enrollment in high school. High School students can obtain a Youth Umo card by mail. Just send an email from a school email to [customerservice@ridewta.com](mailto:customerservice@ridewta.com) and WTA will send your Youth pass in the mail. The email needs to include name, birthdate, and home address.

## Stored Value and Fare Capping

With **stored value**, you can add any amount of money to your Umo account. This money can then be used to pay your fare, one trip at a time. Stored value never expires, and can be used on any fixed route bus (including Route 80X) as well as on the Lynden Hop.

When you pay a fare using stored value, **fare capping** sets a "cap" or limit on the total amount you'll pay, within a day (\$3) or a calendar month (\$30). Once you hit that limit, all rides are free until the end of that day or month. The cap is set at the price of our other passes. So for example if you pay \$1 per trip for 30 trips between the first and 15th of a month (which adds up to \$30), the rest of your trips that month are free. Fare capping happens automatically, whenever you're using your Umo Card or Umo Mobile App.

For riders that pay a reduced fare, the cap for a day is \$1.50 and the cap for a calendar month is \$15.

For students, the cap for a day is \$3 and the cap for a calendar month is \$15.

To view fare caps for County Connector fares, visit [ridewta.com](http://ridewta.com).

- **Umo** is WTA's fare payment system. With Umo, you can pay your fare with an Umo Card, or with your smart phone. You can manage your account online, and even set it to auto-load a new pass before your current pass expires. An Umo Card costs \$3. If you need to replace a lost card, it will cost \$3. An Umo Card is durable and can last up to five years. There is no cost for the Umo Mobile App.
- **Reduced Fares** are for seniors, veterans and riders with disabilities. See pages 10-11 for details.
- **Students** are riders enrolled at a college, university or vocational school physically located in Whatcom or Skagit County. Student passes require a valid student ID to purchase.
- **Youth** ride free on WTA. In middle school or younger, just step on and ride. If older than middle school, ride free with a Umo Youth card.
- **Gold cards** are for adults 75 and older and require proof of age.
- A **Day Pass** is good for unlimited rides until midnight on the day it is used.
- **31-day** and **92-day passes** are valid from the day they are activated until midnight on their expiration day.
- **One Ride Tickets** can be purchased online or at Bellingham Station. One ticket is good for one ride. Sold in packets of 20 (\$20).
- **County Connector** 31-day passes are accepted for local service on both WTA and Skagit Transit, as well as Route 80X and Skagit's Route 90X.
- The **Skagit-Whatcom** Day Pass is accepted for local service on both WTA and Skagit Transit, as well as Route 80X and Skagit's Route 90X.
- On **Route 80X**, here are the forms of payment accepted: cash, Gold Cards, WCC Passes, WWU Passes, Skagit Valley College Passes, Skagit-Whatcom Day Passes and County Connector Passes.
- Operators and fareboxes **do not make change**.

# REDUCED FARE CARD

---

## Seniors and Riders with Disabilities

Seniors and riders with disabilities can get a Regional Reduced Fare Permit, valid on WTA and throughout the Puget Sound.

To qualify you must present proof of one of the following:

- 65 years of age and older
- Social Security Disability Benefits Eligibility
- Social Security Income (SSI) Eligibility
- Valid Veteran's Affairs (VA) identification, with at least 40% disability
- Valid Medicare Card
- Valid ADA Paratransit Card
- Valid Washington Department of Licensing issued disabled parking identification and valid government issued photo identification
- Participation in a vocational career program with the Washington State Individual Education Program (IEP)
- Obvious physical impairment, as described in our Medical Eligibility Criteria. For a list of our medical eligibility criteria call (360) 676-7433.
- Completed form signed by a Washington State licensed Health Care Provider certifying that you meet one or more criteria listed on our Medical Eligibility Criteria. For a certification form or a list of our medical eligibility criteria call (360) 676-7433.

## Veterans

Veterans are eligible for a WTA Veterans Reduced Fare Card and must present one of the following:

- Veteran Health Identification Card (VHIC)
- DD214

Call **(360) 676-7433** for information on how to obtain a Regional Reduced Fare Permit or a WTA Veterans Reduced Fare Card.

## REDUCED FARES

---

### Single Rides

You can get a 50% cash discount on fixed route buses if you present any of the items on the right.

### Bus Passes

To qualify for a reduced fare bus pass you must present any of the items on the right.

- Regional Reduced Fare Permit
- WTA Reduced Fare Card
- Proof of age. Must be 65 or older
- Reduced Fare Card from another transit system
- WTA Veterans Card
- Medicare Card



# MAJOR DESTINATIONS

Schools	Routes
Bellingham High School	331
Bellingham Technical College	3
Fairhaven Middle School	1, 105
Kulshan Middle School	512, 525
Northwest Indian College	50
Sehome High School	105, 107, 108, 190, 196, 197
Shuksan Middle School	50, 232
Squalicum High School	540
Western Washington University	14, 105, 107, 108, 190, 196, 197
Whatcom Community College	3, 4, 15, 24, 26, 27, 29, 48, 71X, 232, 331
Whatcom Middle School	15

Shopping Centers	Routes
Bakerview Fred Meyer	3, 4, 50
Barkley Village	331, 525, 540
Bellis Fair Mall	15, 331
Birch Bay Square	75
Fairhaven District	1, 14, 105
Lakeway Center	190, 196, 197, 512, 525, 533, 540
Meridian Village, WinCo Foods	331
Sehome Village	105, 107, 108, 190, 196, 197
Sunnyland Square	4, 49, 72X, 75, 331
Sunset Square	49, 72X, 331, 540
Walmart	24, 26

Community Services	Routes
Bellingham Library	15, 50, 232
Fairhaven Library	1, 14
Bellingham Museums	15, 50, 232
Bellingham City Hall	15, 50, 232
Whatcom County Courthouse	15, 50, 232
Post Office (Prospect St)	15, 50, 232
Post Office (Orleans St)	49, 72X, 331, 540
St. Joseph Hospital Main Campus	4
WTA Offices	48, 49

Parks and Recreation	Routes
Bloedel Donovan Park	525
Civic Field	196, 197, 512, 525, 533, 540
Cordata Park	24, 29
Cornwall Park	4, 15
Fairhaven Park	1, 14, 105
Lake Padden	533
Marine Park (Fairhaven)	1, 14 (Eve/Sun), 105 (Eve/Sun)

Transportation Centers	Routes
Bellingham Cruise Terminal	1, 14 (Eve/Sun), 105 (Eve/Sun)
Bellingham Airport	3
Cordata Station	3, 4, 15, 24, 26, 27, 29, 48, 71X, 232, 331
Fairhaven Trans. Center (Amtrak/Greyhound)	1, 14 (Eve/Sun), 105 (Eve/Sun)
Lincoln Creek Park & Ride	80X, 190, 196, 197, 533

Birch Bay/Blaine	Routes
Blaine Middle & High Schools	75
Blaine City Hall/Library	75
Blaine Cost Cutter	75
Birch Bay	75
Birch Bay Square	75

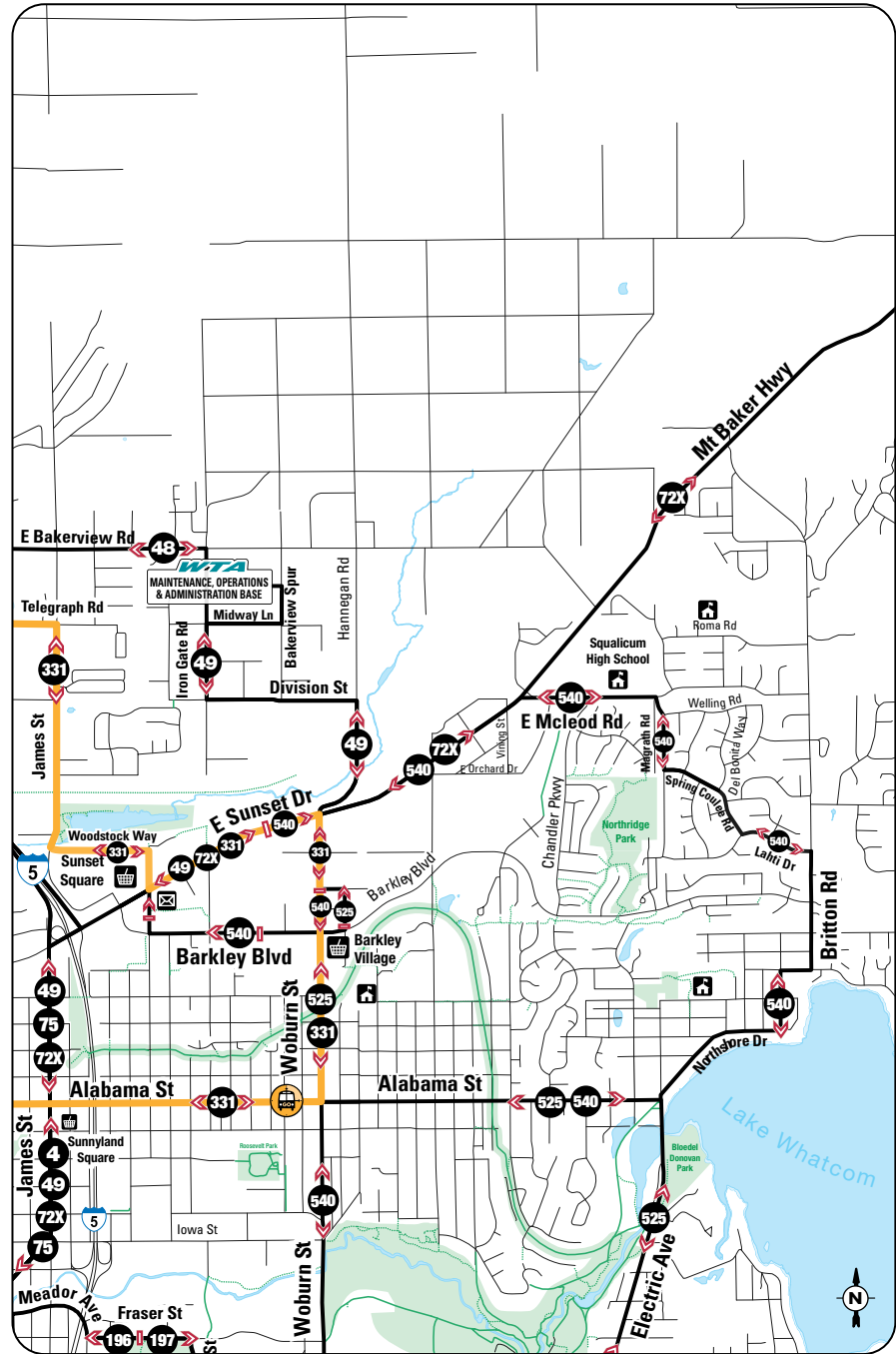
Ferndale	Routes
Ferndale High School	27
Pioneer Park	27
Vista Middle School	27
Horizon Middle School	27
Ferndale Station Park & Ride	27, 75

Other Communities	Routes
Deming/Kendall/Van Zandt	72X
Everson/Nooksack	71X
Lummi Nation	50
Lynden	26
Mt. Vernon	80X
Sumas	71X

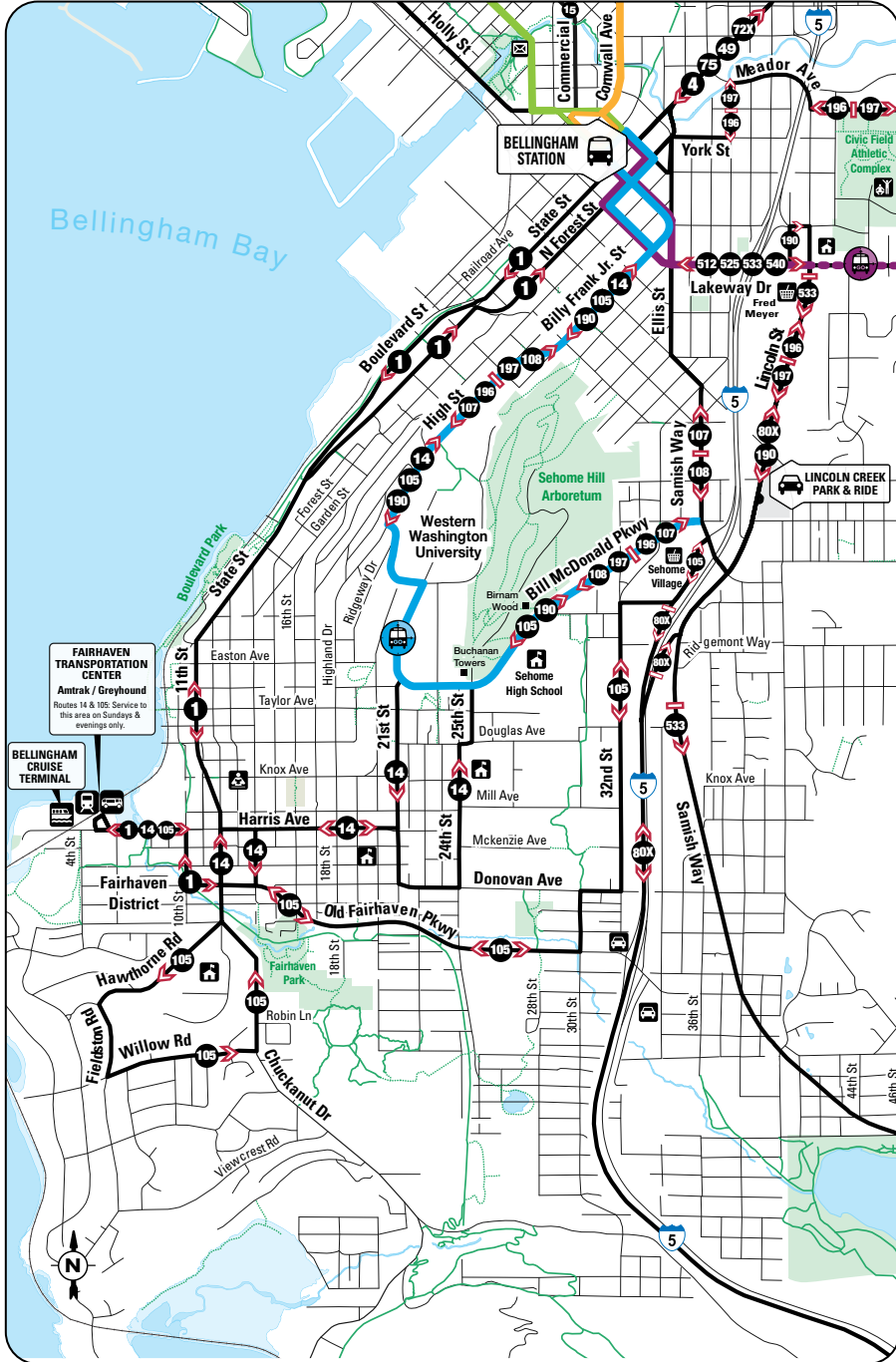
# BELLINGHAM — NORTHWEST



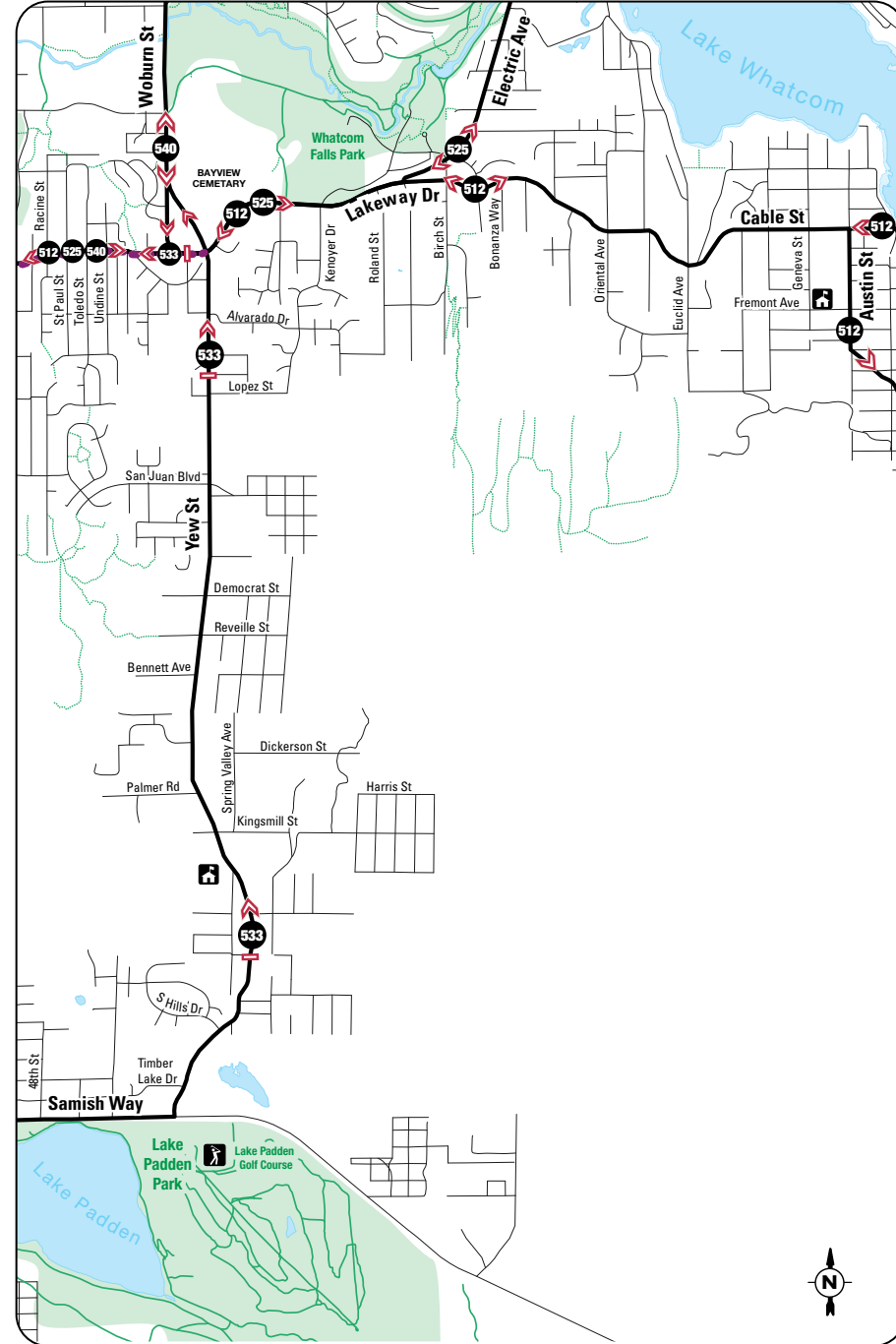
# BELLINGHAM — NORTHEAST



# BELLINGHAM — SOUTHWEST



# BELLINGHAM — SOUTHEAST



# HOW TO USE MAPS & SCHEDULES

# SAMPLE SCHEDULE



- 1 The map corresponds to the schedule on the same or opposite page.
- 2 The red dot represents a timepoint and likely a stop along the route. The schedule lists the timepoint location above the red dot. The number in the red dot on the schedule corresponds to the number on the map. Note that there are many more stops than timepoints shown on the map.
- 3 Below the red dot is a list of times the bus is scheduled to arrive at that location. Non-bold times indicate a.m., bold times indicate p.m. There are many stops that are not listed on the schedule. Call (360) 676-7433 for assistance or use the online trip planner at [www.ridewta.com](http://www.ridewta.com).
- 4 On Saturdays and Sundays, buses run on revised schedules; Saturday schedules are shown in blue; Sunday schedules in green. If necessary, these weekend schedules are shown on pages following the weekday schedule.

## WEEKDAYS

1 Fairhaven			1 Downtown			
LEAVE B'ham Station	12th & McKenzie	Fairhaven Trans. Center	12th & McKenzie	N. State & Cedar	ARRIVE B'ham Station	Bus Continues as Route
6:10	6:18	6:21	6:25	6:29	6:35	1 Fairhaven
6:25	6:33	6:36	6:40	6:44	6:50	1 Fairhaven
6:40	6:48	6:51	6:55	6:59	7:05	197 Lincoln/WWU

## SATURDAYS

1 Fairhaven			1 Downtown			
LEAVE B'ham Station	12th & McKenzie	Fairhaven Trans. Center	12th & McKenzie	N. State & Cedar	ARRIVE B'ham Station	Bus Continues as Route
8:10	8:18	8:21	8:25	8:29	8:35	107 WWU/Samish
8:40	8:48	8:51	8:55	8:59	9:05	4 Hospital/Cordata
9:10	9:18	9:21	9:25	9:29	9:35	107 WWU/Samish
9:40	9:48	9:51	9:55	9:59	10:05	4 Hospital/Cordata

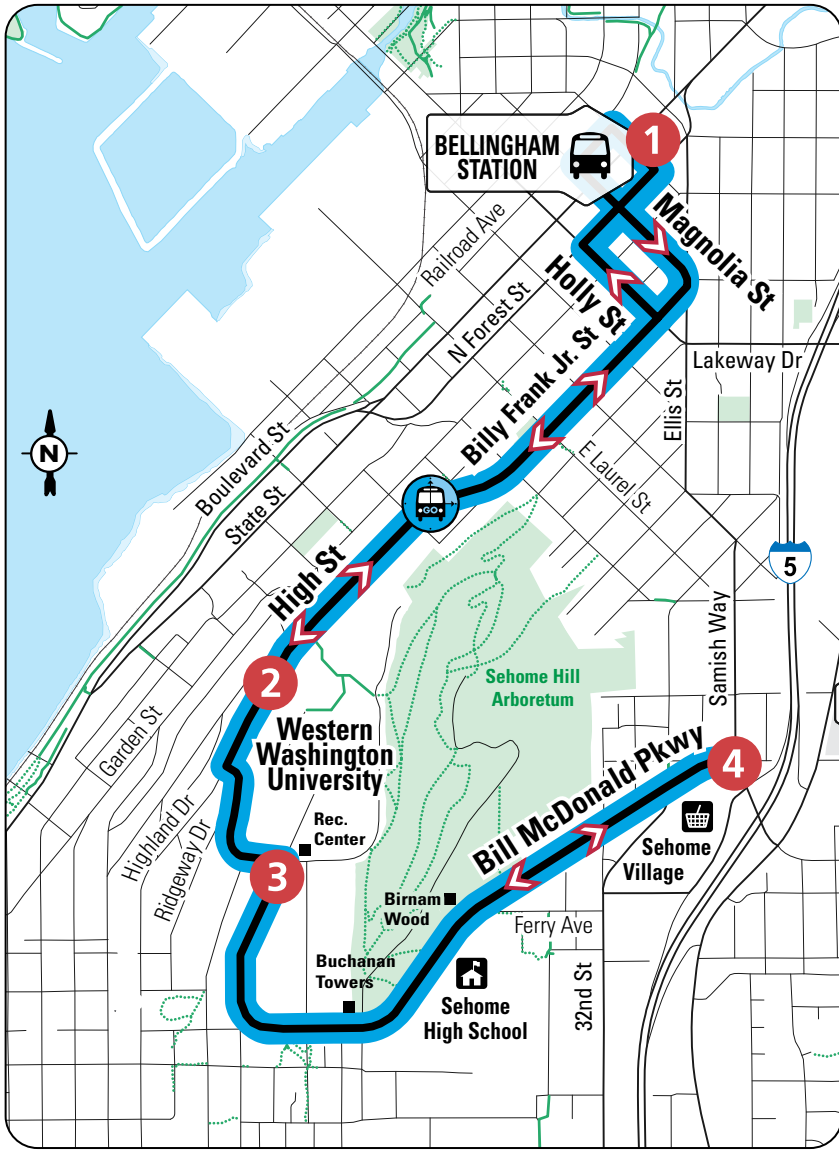
## SUNDAYS

1 Fairhaven			1 Downtown			
LEAVE B'ham Station	12th & McKenzie	Fairhaven Trans. Center	12th & McKenzie	N. State & Cedar	ARRIVE B'ham Station	Bus Continues as Route
10:10	10:18	10:21	10:25	10:29	10:35	1 Fairhaven
10:40	10:48	10:51	10:55	10:59	11:05	1 Fairhaven
11:10	11:18	11:21	11:25	11:29	11:35	1 Fairhaven
11:40	11:48	11:51	11:55	11:59	12:05	1 Fairhaven
12:10	12:18	12:21	12:25	12:29	12:35	1 Fairhaven
12:40	12:48	12:51	12:55	12:59	1:05	1 Fairhaven
1:10	1:18	1:21	1:25	1:29	1:35	1 Fairhaven
1:40	1:48	1:51	1:55	1:59	2:05	1 Fairhaven
2:10	2:18	2:21	2:25	2:29	2:35	1 Fairhaven
2:40	2:48	2:51	2:55	2:59	3:05	1 Fairhaven
3:10	3:18	3:21	3:25	3:29	3:35	1 Fairhaven
3:40	3:48	3:51	3:55	3:59	4:05	1 Fairhaven





# BLUELINE (weekdays only)



## BLUELINE — WWU

Route	LEAVE B'ham Station ①	WWU: Viking Union ②	WWU: Rec. Ctr ③	ARRIVE Bill Mc at Samish ④
107	6:40	6:46	6:48	6:53
196	6:55	7:01	7:03	7:08
190	7:10	7:16	7:18	7:23
105	7:25	7:31	7:33	7:38
107	7:40	7:46	7:48	7:53
196	7:55	8:01	8:03	8:08
190	8:10	8:16	8:18	8:23
105	8:25	8:31	8:33	8:38
107	8:40	8:46	8:48	8:53
196	8:55	9:01	9:03	9:08
190	9:10	9:16	9:18	9:23
105	9:25	9:31	9:33	9:38
107	9:40	9:46	9:48	9:53
196	9:55	10:01	10:03	10:08
190	10:10	10:16	10:18	10:23
105	10:25	10:31	10:33	10:38
107	10:40	10:46	10:48	10:53
196	10:55	11:01	11:03	11:08
190	11:10	11:16	11:18	11:23
105	11:25	11:31	11:33	11:38
107	11:40	11:46	11:48	11:53
196	11:55	12:01	12:03	12:08
190	12:10	12:16	12:18	12:23
105	12:25	12:31	12:33	12:38
107	12:40	12:46	12:48	12:53
196	12:55	1:01	1:03	1:08
190	1:10	1:16	1:18	1:23
105	1:25	1:31	1:33	1:38
107	1:40	1:46	1:48	1:53
196	1:55	2:01	2:03	2:08
190	2:10	2:16	2:18	2:23
105	2:25	2:31	2:33	2:38
107	2:40	2:46	2:48	2:53
196	2:55	3:01	3:03	3:08
190	3:10	3:16	3:18	3:23
105	3:25	3:31	3:33	3:38
107	3:40	3:46	3:48	3:53
196	3:55	4:01	4:03	4:08
190	4:10	4:16	4:18	4:23
105	4:25	4:31	4:33	4:38
107	4:40	4:46	4:48	4:53
196	4:55	5:01	5:03	5:08
190	5:10	5:16	5:18	5:23
105	5:25	5:31	5:33	5:38
107	5:40	5:46	5:48	5:53
196	5:55	6:01	6:03	6:08
190	6:10	6:16	6:18	6:23
105	6:25	6:31	6:33	6:37
190	6:40	6:46	6:48	6:53
190	7:10	7:16	7:18	7:23
105	7:25	7:31	7:33	7:37
190	7:40	7:46	7:48	7:53
190	8:10	8:16	8:18	8:23
105	8:25	8:31	8:33	8:37
190	8:40	8:46	8:48	8:53
190	9:10	9:16	9:18	9:23
105	9:25	9:31	9:33	9:37
190	9:40	9:46	9:48	9:53
190	10:10	10:16	10:18	10:23
105	10:25	10:31	10:33	10:37
190	10:40	10:46	10:48	10:53

## BLUELINE — Downtown

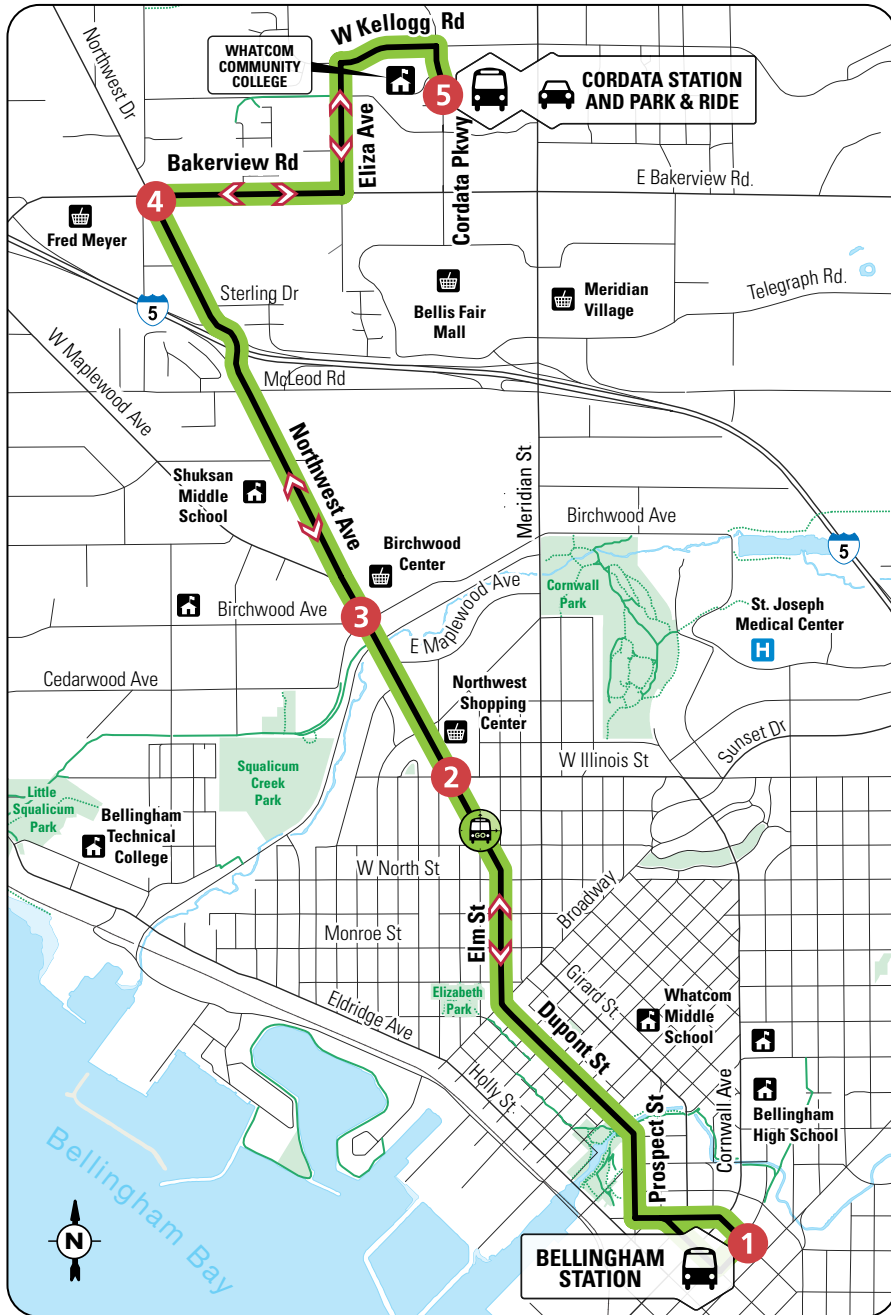
Route	LEAVE Bill Mc at Samish ④	WWU: Rec. Ctr ③	ARRIVE WWU: HH ②	LEAVE WWU: HH ②	ARRIVE B'ham Station ①
190	6:41	6:49	6:53	6:58	7:05
108	7:01	7:09	7:13	7:13	7:20
105	7:11	7:19	7:23	7:28	7:35
197	7:26	7:34	7:38	7:43	7:50
190	7:41	7:49	7:53	7:58	8:05
108	8:01	8:09	8:13	8:13	8:20
105	8:11	8:19	8:23	8:28	8:35
197	8:26	8:34	8:38	8:43	8:50
190	8:41	8:49	8:53	8:58	9:05
108	9:01	9:09	9:13	9:13	9:20
105	9:11	9:19	9:23	9:28	9:35
197	9:26	9:34	9:38	9:43	9:50
190	9:41	9:49	9:53	9:58	10:05
108	10:01	10:09	10:13	10:13	10:20
105	10:11	10:19	10:23	10:28	10:35
197	10:26	10:34	10:38	10:43	10:50
190	10:41	10:49	10:53	10:58	11:05
108	11:01	11:09	11:13	11:13	11:20
105	11:11	11:19	11:23	11:28	11:35
197	11:26	11:34	11:38	11:43	11:50
190	11:41	11:49	11:53	11:58	12:05
108	12:01	12:09	12:13	12:13	12:20
105	12:11	12:19	12:23	12:28	12:35
197	12:26	12:34	12:38	12:43	12:50
190	12:41	12:49	12:53	12:58	1:05
108	1:01	1:09	1:13	1:13	1:20
105	1:11	1:19	1:23	1:28	1:35
197	1:26	1:34	1:38	1:43	1:50
190	1:41	1:49	1:53	1:58	2:05
108	2:01	2:09	2:13	2:13	2:20
105	2:11	2:19	2:23	2:28	2:35
197	2:26	2:34	2:38	2:43	2:50
190	2:41	2:49	2:53	2:58	3:05
108	3:01	3:09	3:13	3:13	3:20
105	3:11	3:19	3:23	3:28	3:35
197	3:26	3:34	3:38	3:43	3:50
190	3:41	3:49	3:53	3:58	4:05
108	4:01	4:09	4:13	4:13	4:20
105	4:11	4:19	4:23	4:28	4:35
197	4:26	4:34	4:38	4:43	4:50
190	4:41	4:49	4:53	4:58	5:05
108	5:01	5:09	5:13	5:13	5:20
105	5:11	5:19	5:23	5:28	5:35
197	5:26	5:34	5:38	5:43	5:50
190	5:41	5:49	5:53	5:58	6:05
105	6:11	6:19	6:23	6:28	6:35
197	6:26	6:34	6:38	6:43	6:50
190	6:41	6:49	6:53	6:53	7:00
105	6:58	7:04	7:08	7:08	7:15
190	7:11	7:19	7:23	7:23	7:30
190	7:41	7:49	7:53	7:53	8:00
105	7:58	8:04	8:08	8:08	8:15
190	8:11	8:19	8:23	8:23	8:30
190	8:41	8:49	8:53	8:53	9:00
105	8:58	9:04	9:08	9:08	9:15
190	9:11	9:19	9:23	9:23	9:30
190	9:41	9:49	9:53	9:53	10:00
105	9:58	10:04	10:08	10:08	10:15
190	10:11	10:19	10:23	10:23	10:30
190	10:41	10:49	10:53	10:53	11:00

Shading Indicates 15-Minute Service





# GREENLINE (weekdays only)



## GREENLINE – Cordata/WCC

Route	LEAVE B'ham Station 1	Northwest & Illinois 2	Birchwood Center 3	Northwest & Bakerview 4	ARRIVE Cordata Station 5
232	6:40	6:47	6:50	6:53	7:01
232	7:10	7:17	7:20	7:23	7:31
232	7:25	7:32	7:35	7:38	7:46
232	7:40	7:47	7:50	7:53	8:01
232	7:55	8:02	8:05	8:08	8:16
232	8:10	8:17	8:20	8:23	8:31
232	8:25	8:32	8:35	8:38	8:46
232	8:40	8:47	8:50	8:53	9:01
232	8:55	9:02	9:05	9:08	9:16
232	9:10	9:17	9:20	9:23	9:31
232	9:25	9:32	9:35	9:38	9:46
232	9:40	9:47	9:50	9:53	10:01
232	9:55	10:02	10:05	10:08	10:16
232	10:10	10:17	10:20	10:23	10:31
232	10:25	10:32	10:35	10:38	10:46
232	10:40	10:47	10:50	10:53	11:01
232	10:55	11:02	11:05	11:08	11:16
232	11:10	11:17	11:20	11:23	11:31
232	11:25	11:32	11:35	11:38	11:46
232	11:40	11:47	11:50	11:53	12:01
232	11:55	12:02	12:05	12:08	12:16
232	12:10	12:17	12:20	12:23	12:31
232	12:25	12:32	12:35	12:38	12:46
232	12:40	12:47	12:50	12:53	1:01
232	12:55	1:02	1:05	1:08	1:16
232	1:10	1:17	1:20	1:23	1:31
232	1:25	1:32	1:35	1:38	1:46
232	1:40	1:47	1:50	1:53	2:01
232	1:55	2:02	2:05	2:08	2:16
232	2:10	2:17	2:20	2:23	2:31
232	2:25	2:32	2:35	2:38	2:46
232	2:40	2:47	2:50	2:53	3:01
232	2:55	3:02	3:05	3:08	3:16
232	3:10	3:17	3:20	3:23	3:31
232	3:25	3:32	3:35	3:38	3:46
232	3:40	3:47	3:50	3:53	4:01
232	3:55	4:02	4:05	4:08	4:16
232	4:10	4:17	4:20	4:23	4:31
232	4:25	4:32	4:35	4:38	4:46
232	4:40	4:47	4:50	4:53	5:01
232	4:55	5:02	5:05	5:08	5:16
232	5:10	5:17	5:20	5:23	5:31
232	5:25	5:32	5:35	5:38	5:46
232	5:40	5:47	5:50	5:53	6:01
232	6:10	6:17	6:20	6:23	6:31
232	6:40	6:47	6:50	6:53	7:01
232	7:10	7:17	7:20	7:23	7:31
232	7:40	7:47	7:50	7:53	8:01
232	8:10	8:17	8:20	8:23	8:31
232	8:40	8:47	8:50	8:53	9:01
232	9:10	9:17	9:20	9:23	9:31
232	10:10	10:17	10:20	10:23	10:31

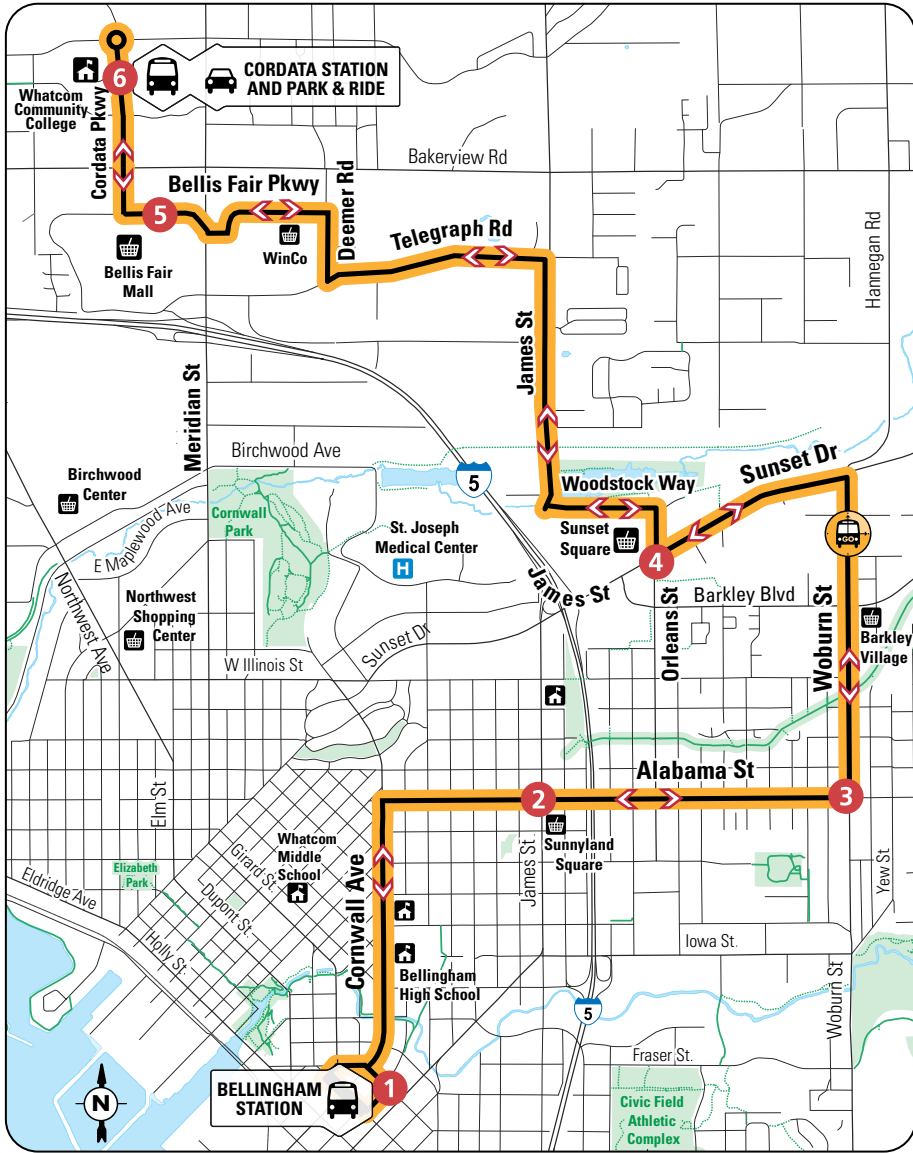
## GREENLINE – Downtown

Route	LEAVE Cordata Station 5	Northwest & Bakerview 4	Birchwood Center 3	Northwest & Illinois 2	ARRIVE B'ham Station 1
232	6:15	6:17	6:22	6:25	6:35
232	6:45	6:47	6:52	6:55	7:05
232	7:15	7:17	7:22	7:25	7:35
232	7:30	7:32	7:37	7:40	7:50
232	7:45	7:47	7:52	7:55	8:05
232	8:00	8:02	8:07	8:10	8:20
232	8:15	8:17	8:22	8:25	8:35
232	8:30	8:32	8:37	8:40	8:50
232	8:45	8:47	8:52	8:55	9:05
232	9:00	9:02	9:07	9:10	9:20
232	9:15	9:17	9:22	9:25	9:35
232	9:30	9:32	9:37	9:40	9:50
232	9:45	9:47	9:52	9:55	10:05
232	10:00	10:02	10:07	10:10	10:20
232	10:15	10:17	10:22	10:25	10:35
232	10:30	10:32	10:37	10:40	10:50
232	10:45	10:47	10:52	10:55	11:05
232	11:00	11:02	11:07	11:10	11:20
232	11:15	11:17	11:22	11:25	11:35
232	11:30	11:32	11:37	11:40	11:50
232	11:45	11:47	11:52	11:55	12:05
232	12:00	12:02	12:07	12:10	12:20
232	12:15	12:17	12:22	12:25	12:35
232	12:25	12:29	12:33	12:36	12:48
232	12:40	12:44	12:48	12:51	1:03
232	12:55	12:59	1:03	1:06	1:18
232	1:10	1:14	1:18	1:21	1:33
232	1:25	1:29	1:33	1:36	1:48
232	1:40	1:44	1:48	1:51	2:03
232	1:55	1:59	2:03	2:06	2:18
232	2:10	2:14	2:18	2:21	2:33
232	2:25	2:29	2:33	2:36	2:48
232	2:40	2:44	2:48	2:51	3:03
232	2:55	2:59	3:03	3:06	3:18
232	3:10	3:14	3:18	3:21	3:33
232	3:25	3:29	3:33	3:36	3:48
232	3:40	3:44	3:48	3:51	4:03
232	3:55	3:59	4:03	4:06	4:18
232	4:10	4:14	4:18	4:21	4:33
232	4:25	4:29	4:33	4:36	4:48
232	4:40	4:44	4:48	4:51	5:03
232	4:55	4:59	5:03	5:06	5:18
232	5:10	5:14	5:18	5:21	5:33
232	5:25	5:29	5:33	5:36	5:48
232	5:40	5:44	5:48	5:51	6:03
232	5:55	5:59	6:03	6:06	6:18
232	6:10	6:14	6:18	6:21	6:33
232	6:45	6:47	6:52	6:55	7:05
232	7:15	7:17	7:22	7:25	7:35
232	7:45	7:47	7:52	7:55	8:05
232	8:15	8:17	8:22	8:25	8:35
232	8:45	8:47	8:52	8:55	9:05
232	9:45	9:47	9:52	9:55	10:05

Shading Indicates 15-Minute Service



# GOLDLINE (weekdays only)



## GOLDLINE – Cordata/WCC

Route	LEAVE B'ham Station 1	Alabama & James 2	Alabama & Woburn 3	Sunset Square 4	Bellis Fair 5	ARRIVE Cordata Station 6
331	6:40	6:46	6:50	6:57	7:05	7:10
331	7:10	7:16	7:20	7:27	7:35	7:40
331	7:25	7:31	7:35	7:42	7:50	7:55
331	7:40	7:46	7:50	7:57	8:05	8:10
331	7:55	8:01	8:05	8:12	8:20	8:25
331	8:10	8:16	8:20	8:27	8:35	8:40
331	8:25	8:31	8:35	8:42	8:50	8:55
331	8:40	8:46	8:50	8:57	9:05	9:10
331	8:55	9:01	9:05	9:12	9:20	9:25
331	9:10	9:16	9:20	9:27	9:35	9:40
331	9:25	9:31	9:35	9:42	9:50	9:55
331	9:40	9:46	9:50	9:57	10:05	10:10
331	9:55	10:01	10:05	10:12	10:20	10:25
331	10:10	10:16	10:20	10:27	10:35	10:40
331	10:25	10:31	10:35	10:42	10:50	10:55
331	10:40	10:46	10:50	10:57	11:05	11:10
331	10:55	11:01	11:05	11:12	11:20	11:25
331	11:10	11:16	11:20	11:27	11:35	11:40
331	11:25	11:31	11:35	11:42	11:50	11:55
331	11:40	11:46	11:50	11:57	12:05	12:10
331	11:55	12:01	12:06	12:14	12:25	12:30
331	12:10	12:16	12:21	12:29	12:40	12:45
331	12:25	12:31	12:36	12:44	12:55	1:00
331	12:40	12:46	12:51	12:59	1:10	1:15
331	12:55	1:01	1:06	1:14	1:25	1:30
331	1:10	1:16	1:21	1:29	1:40	1:45
331	1:25	1:31	1:36	1:44	1:55	2:00
331	1:40	1:46	1:51	1:59	2:10	2:15
331	1:55	2:01	2:06	2:14	2:25	2:30
331	2:10	2:16	2:21	2:29	2:40	2:45
331	2:25	2:31	2:36	2:44	2:55	3:00
331	2:40	2:46	2:51	2:59	3:10	3:15
331	2:55	3:01	3:06	3:14	3:25	3:30
331	3:10	3:16	3:21	3:29	3:40	3:45
331	3:25	3:31	3:36	3:44	3:55	4:00
331	3:40	3:46	3:51	3:59	4:10	4:15
331	3:55	4:01	4:06	4:14	4:25	4:30
331	4:10	4:16	4:21	4:29	4:40	4:45
331	4:25	4:31	4:36	4:44	4:55	5:00
331	4:40	4:46	4:51	4:59	5:10	5:15
331	4:55	5:01	5:06	5:14	5:25	5:30
331	5:10	5:16	5:21	5:29	5:40	5:45
331	5:25	5:31	5:36	5:44	5:55	6:00
331	5:40	5:46	5:51	5:59	6:10	6:15
331	6:10	6:16	6:20	6:27	6:35	6:40
331	6:40	6:46	6:50	6:57	7:05	7:10
331	7:10	7:16	7:20	7:27	7:35	7:40
331	7:40	7:46	7:50	7:57	8:05	8:10
331	8:10	8:16	8:20	8:27	8:35	8:40
331	8:40	8:46	8:50	8:57	9:05	9:10
331	9:10	9:16	9:20	9:27	9:35	9:40
331	10:10	10:16	10:20	10:27	10:35	10:40

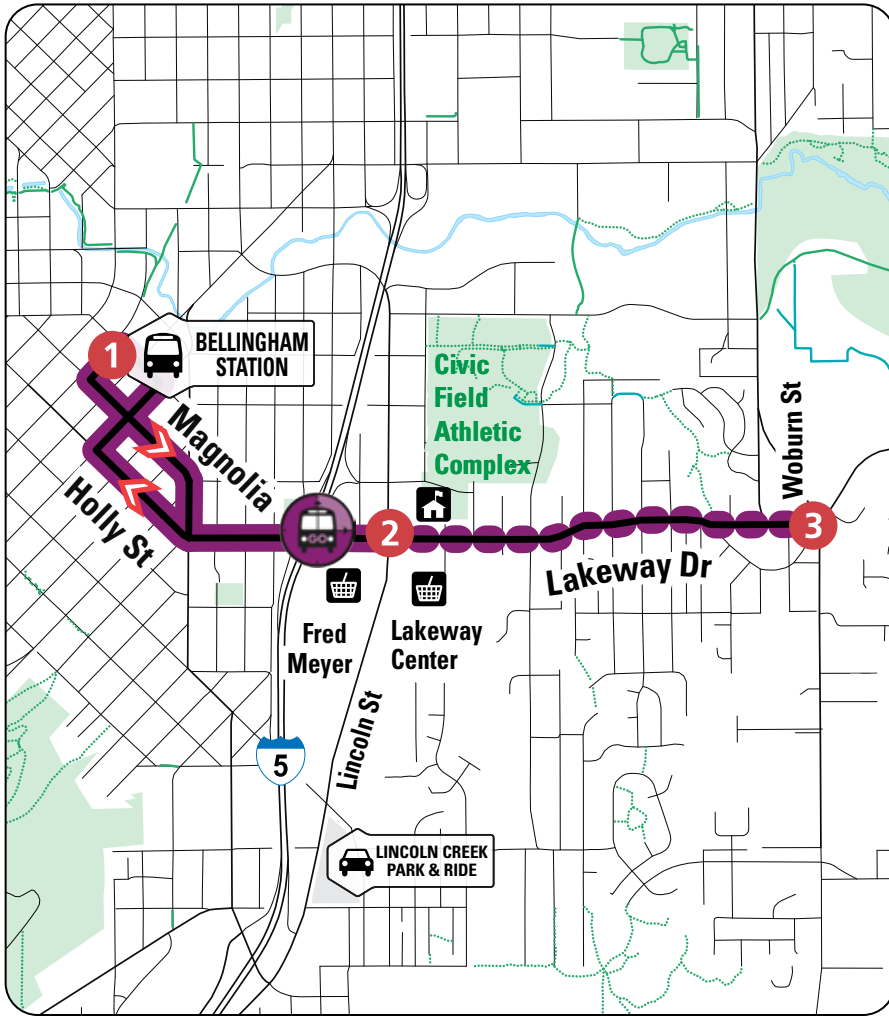
## GOLDLINE – Downtown

Route	LEAVE Cordata Station 6	Bellis Fair 5	Sunset Square 4	Alabama & Woburn 3	Alabama & James 2	ARRIVE B'ham Station 1
331	6:05	6:08	6:16	6:22	6:25	6:35
331	6:35	6:38	6:46	6:52	6:55	7:05
331	7:05	7:08	7:16	7:22	7:25	7:35
331	7:20	7:23	7:31	7:37	7:40	7:50
331	7:35	7:38	7:46	7:52	7:55	8:05
331	7:50	7:53	8:01	8:07	8:10	8:20
331	8:05	8:08	8:16	8:22	8:25	8:35
331	8:20	8:23	8:31	8:37	8:40	8:50
331	8:35	8:38	8:46	8:52	8:55	9:05
331	8:50	8:53	9:01	9:07	9:10	9:20
331	9:05	9:08	9:16	9:22	9:25	9:35
331	9:20	9:23	9:31	9:37	9:40	9:50
331	9:35	9:38	9:46	9:52	9:55	10:05
331	9:50	9:53	10:01	10:07	10:10	10:20
331	10:05	10:08	10:16	10:22	10:25	10:35
331	10:20	10:23	10:31	10:37	10:40	10:50
331	10:35	10:38	10:46	10:52	10:55	11:05
331	10:50	10:53	11:01	11:07	11:10	11:20
331	11:00	11:03	11:12	11:21	11:25	11:35
331	11:10	11:13	11:22	11:31	11:35	11:45
331	11:25	11:28	11:37	11:46	11:50	12:00
331	11:40	11:43	11:52	12:01	12:05	12:15
331	11:55	11:58	12:07	12:16	12:20	12:30
331	12:10	12:13	12:22	12:31	12:35	12:45
331	12:25	12:28	12:37	12:46	12:50	1:00
331	12:40	12:43	12:52	1:01	1:05	1:15
331	12:55	12:58	1:07	1:16	1:20	1:30
331	1:10	1:13	1:22	1:31	1:35	1:45
331	1:25	1:28	1:37	1:46	1:50	2:00
331	1:40	1:43	1:52	2:01	2:05	2:15
331	1:55	1:58	2:07	2:16	2:20	2:30
331	2:10	2:13	2:22	2:31	2:35	2:45
331	2:25	2:28	2:37	2:46	2:50	3:00
331	2:40	2:43	2:52	3:01	3:05	3:15
331	2:55	2:58	3:07	3:16	3:20	3:30
331	3:10	3:13	3:22	3:31	3:35	3:45
331	3:25	3:28	3:37	3:46	3:50	4:00
331	3:40	3:43	3:52	4:01	4:05	4:15
331	3:55	3:58	4:07	4:16	4:20	4:30
331	4:10	4:13	4:22	4:31	4:35	4:45
331	4:25	4:28	4:37	4:46	4:50	5:00
331	4:40	4:43	4:52	5:01	5:05	5:15
331	4:55	4:58	5:07	5:16	5:20	5:30
331	5:10	5:13	5:22	5:31	5:35	5:45
331	5:25	5:28	5:37	5:46	5:50	6:00
331	6:05	6:08	6:16	6:22	6:25	6:35
331	6:35	6:38	6:46	6:52	6:55	7:05
331	7:05	7:08	7:16	7:22	7:25	7:35
331	7:35	7:38	7:46	7:52	7:55	8:05
331	8:05	8:08	8:16	8:22	8:25	8:35
331	8:35	8:38	8:46	8:52	8:55	9:05
331	9:35	9:38	9:46	9:52	9:55	10:05

Shading Indicates 15-Minute Service



# PLUMLINE (weekdays only)



**Please note:** The PLUM Line from Downtown only runs three times per hour between Lincoln St and Woburn St.

## PLUMLINE – Lakeway

Route	LEAVE B'ham Station ①	Lakeway & Lincoln ②
512	6:40	6:44
540	6:55	6:59
533	7:10	7:14
525	7:25	7:29
512	7:40	7:44
540	7:55	7:59
533	8:10	8:14
525	8:25	8:29
512	8:40	8:44
540	8:55	8:59
533	9:10	9:14
525	9:25	9:29
512	9:40	9:44
540	9:55	9:59
533	10:10	10:14
525	10:25	10:29
512	10:40	10:44
540	10:55	10:59
533	11:10	11:14
525	11:25	11:29
512	11:40	11:44
540	11:55	11:59
533	12:10	12:14
525	12:25	12:29
512	12:40	12:44
540	12:55	12:59
533	1:10	1:14
525	1:25	1:29
512	1:40	1:44
540	1:55	1:59
533	2:10	2:14
525	2:25	2:29
512	2:40	2:45
540	2:55	2:59
533	3:10	3:14
525	3:25	3:29
512	3:40	3:45
540	3:55	3:59
533	4:10	4:14
525	4:25	4:29
512	4:40	4:45
540	4:55	4:59
533	5:10	5:14
525	5:25	5:29
512	5:40	5:45
540	5:55	5:59
533	6:10	6:14
525	6:25	6:29
512	6:40	6:44
525	7:10	7:14
512	7:40	7:44
512	8:40	8:44
512	9:40	9:44

## PLUMLINE – Downtown

Route	LEAVE Lakeway & Woburn ③	Lakeway & Lincoln ②	ARRIVE B'ham Station ①
540	6:48	6:52	7:00
525	7:03	7:07	7:15
512	7:18	7:22	7:30
533	7:33	7:37	7:45
540	7:48	7:52	8:00
525	8:03	8:07	8:15
512	8:18	8:22	8:30
533	8:33	8:37	8:45
540	8:48	8:52	9:00
525	9:03	9:07	9:15
512	9:18	9:22	9:30
533	9:33	9:37	9:45
540	9:48	9:52	10:00
525	10:03	10:07	10:15
512	10:18	10:22	10:30
533	10:33	10:37	10:45
540	10:48	10:52	11:00
525	11:03	11:07	11:15
512	11:18	11:22	11:30
533	11:33	11:37	11:45
540	11:48	11:52	12:00
525	12:03	12:07	12:15
512	12:18	12:22	12:30
533	12:33	12:37	12:45
540	12:48	12:52	1:00
525	1:03	1:07	1:15
512	1:18	1:22	1:30
533	1:33	1:37	1:45
540	1:48	1:52	2:00
525	2:03	2:07	2:15
512	2:18	2:22	2:30
533	2:33	2:37	2:45
540	2:48	2:52	3:00
525	3:03	3:07	3:15
512	3:21	3:25	3:35
533	3:33	3:37	3:45
540	3:48	3:52	4:00
525	4:03	4:07	4:15
512	4:21	4:25	4:35
533	4:33	4:37	4:45
540	4:48	4:52	5:00
525	5:03	5:07	5:15
512	5:21	5:25	5:35
533	5:33	5:37	5:45
540	5:48	5:52	6:00
525	6:03	6:07	6:15
512	6:21	6:25	6:35
533	6:33	6:37	6:45
525	7:03	7:07	7:15
512	7:18	7:22	7:30
525	7:48	7:52	8:00
512	8:18	8:22	8:30
512	9:18	9:22	9:30
512	9:50	9:53	10:00

Shading Indicates 15-Minute Service

# 1

## FAIRHAVEN DOWNTOWN



Some stops may not be served during snow or icy conditions. See pg. 124 for a list of stops.

This route uses gate 3 at B'ham Station.

### WEEKDAYS

SATURDAYS NEXT PAGE    SUNDAYS NEXT PAGE

#### 1 Fairhaven

#### 1 Downtown

LEAVE B'ham Station	12th & McKenzie	Fairhaven Trans. Center	12th & McKenzie	N. State & Cedar	ARRIVE B'ham Station	Bus Continues as Route
1	2	3	2	4	1	
6:10	6:18	6:21	6:25	6:29	6:35	1 Fairhaven
6:25	6:33	6:36	6:40	6:44	6:50	1 Fairhaven
6:40	6:48	6:51	6:55	6:59	7:05	197 Lincoln/WWU
6:55	7:03	7:06	7:10	7:14	7:20	1 Fairhaven
7:25	7:33	7:36	7:40	7:44	7:50	1 Fairhaven
7:40	7:48	7:51	7:55	7:59	8:05	197 Lincoln/WWU
7:55	8:03	8:06	8:10	8:14	8:20	1 Fairhaven
8:25	8:33	8:36	8:40	8:44	8:50	1 Fairhaven
8:40	8:48	8:51	8:55	8:59	9:05	197 Lincoln/WWU
8:55	9:03	9:06	9:10	9:14	9:20	1 Fairhaven
9:25	9:33	9:36	9:40	9:44	9:50	1 Fairhaven
9:40	9:48	9:51	9:55	9:59	10:05	197 Lincoln/WWU
9:55	10:03	10:06	10:10	10:14	10:20	1 Fairhaven
10:25	10:33	10:36	10:40	10:44	10:50	1 Fairhaven
10:40	10:48	10:51	10:55	10:59	11:05	197 Lincoln/WWU
10:55	11:03	11:06	11:10	11:14	11:20	1 Fairhaven
11:25	11:33	11:36	11:40	11:44	11:50	1 Fairhaven
11:40	11:48	11:51	11:55	11:59	12:05	197 Lincoln/WWU
11:55	12:03	12:06	12:10	12:14	12:20	1 Fairhaven
12:25	12:33	12:36	12:40	12:44	12:50	1 Fairhaven
12:40	12:48	12:51	12:55	12:59	1:05	197 Lincoln/WWU
12:55	1:03	1:06	1:10	1:14	1:20	1 Fairhaven
1:25	1:33	1:36	1:40	1:44	1:50	1 Fairhaven
1:40	1:48	1:51	1:55	1:59	2:05	197 Lincoln/WWU
1:55	2:03	2:06	2:10	2:14	2:20	1 Fairhaven
2:25	2:33	2:36	2:40	2:44	2:50	1 Fairhaven
2:40	2:48	2:51	2:55	2:59	3:05	197 Lincoln/WWU
2:55	3:03	3:06	3:10	3:14	3:20	1 Fairhaven
3:25	3:33	3:36	3:40	3:44	3:50	1 Fairhaven
3:40	3:48	3:51	3:55	3:59	4:05	197 Lincoln/WWU
3:55	4:03	4:06	4:10	4:14	4:20	1 Fairhaven
4:25	4:33	4:36	4:40	4:44	4:50	1 Fairhaven
4:40	4:48	4:51	4:55	4:59	5:05	197 Lincoln/WWU
4:55	5:03	5:06	5:10	5:14	5:20	1 Fairhaven
5:25	5:33	5:36	5:40	5:44	5:50	Out of Service
5:40	5:48	5:51	5:55	5:59	6:05	197 Lincoln/WWU
5:55	6:03	6:06	6:10	6:14	6:20	Out of Service
6:10	6:18	6:21	6:25	6:29	6:35	1 Fairhaven
6:40	6:48	6:51	6:55	6:59	7:05	1 Fairhaven
7:10	7:18	7:21	7:25	7:29	7:35	1 Fairhaven
7:40	7:48	7:51	7:55	7:59	8:05	1 Fairhaven
8:10	8:18	8:21	8:25	8:29	8:35	1 Fairhaven
8:40	8:48	8:51	8:55	8:59	9:05	1 Fairhaven
9:10	9:18	9:21	9:25	9:29	9:35	1 Fairhaven
9:40	9:48	9:51	9:55	9:59	10:05	1 Fairhaven
10:10	10:18	10:21	10:25	10:29	10:35	Out of Service



# 1

## FAIRHAVEN DOWNTOWN



Some stops may not be served during snow or icy conditions. See pg. 124 for a list of stops.

This route uses gate 3 at B'ham Station.

## SATURDAYS

SUNDAYS  
NEXT PAGE

### 1 Fairhaven

### 1 Downtown

LEAVE B'ham Station	12th & McKenzie	Fairhaven Trans. Center	12th & McKenzie	N. State & Cedar	ARRIVE B'ham Station	Bus Continues as Route
1	2	3	2	4	1	
8:10	8:18	8:21	8:25	8:29	8:35	107 WWU/Samish
8:40	8:48	8:51	8:55	8:59	9:05	4 Hospital/Cordata
9:10	9:18	9:21	9:25	9:29	9:35	107 WWU/Samish
9:40	9:48	9:51	9:55	9:59	10:05	4 Hospital/Cordata
10:10	10:18	10:21	10:25	10:29	10:35	107 WWU/Samish
10:40	10:48	10:51	10:55	10:59	11:05	4 Hospital/Cordata
11:10	11:18	11:21	11:25	11:29	11:35	107 WWU/Samish
11:40	11:48	11:51	11:55	11:59	12:05	4 Hospital/Cordata
12:10	12:18	12:21	12:25	12:29	12:35	107 WWU/Samish
12:40	12:48	12:51	12:55	12:59	1:05	4 Hospital/Cordata
1:10	1:18	1:21	1:25	1:29	1:35	107 WWU/Samish
1:40	1:48	1:51	1:55	1:59	2:05	4 Hospital/Cordata
2:10	2:18	2:21	2:25	2:29	2:35	107 WWU/Samish
2:40	2:48	2:51	2:55	2:59	3:05	4 Hospital/Cordata
3:10	3:18	3:21	3:25	3:29	3:35	107 WWU/Samish
3:40	3:48	3:51	3:55	3:59	4:05	4 Hospital/Cordata
4:10	4:18	4:21	4:25	4:29	4:35	107 WWU/Samish
4:40	4:48	4:51	4:55	4:59	5:05	4 Hospital/Cordata
5:10	5:18	5:21	5:25	5:29	5:35	107 WWU/Samish
5:40	5:48	5:51	5:55	5:59	6:05	Out of Service
6:10	6:18	6:21	6:25	6:29	6:35	1 Fairhaven
6:40	6:48	6:51	6:55	6:59	7:05	1 Fairhaven
7:10	7:18	7:21	7:25	7:29	7:35	1 Fairhaven
7:40	7:48	7:51	7:55	7:59	8:05	1 Fairhaven
8:10	8:18	8:21	8:25	8:29	8:35	1 Fairhaven
8:40	8:48	8:51	8:55	8:59	9:05	1 Fairhaven
9:10	9:18	9:21	9:25	9:29	9:35	1 Fairhaven
9:40	9:48	9:51	9:55	9:59	10:05	1 Fairhaven
10:10	10:18	10:21	10:25	10:29	10:35	Out of Service



# 1

## FAIRHAVEN DOWNTOWN



Some stops may not be served during snow or icy conditions. See pg. 124 for a list of stops.

This route uses gate 3 at B'ham Station.

## SUNDAYS

### 1 Fairhaven

### 1 Downtown

LEAVE B'ham Station	12th & McKenzie	Fairhaven Trans. Center	12th & McKenzie	N. State & Cedar	ARRIVE B'ham Station	Bus Continues as Route
1	2	3	2	4	1	
7:40	7:48	7:51	7:55	7:59	8:05	1 Fairhaven
8:10	8:18	8:21	8:25	8:29	8:35	1 Fairhaven
8:40	8:48	8:51	8:55	8:59	9:05	1 Fairhaven
9:10	9:18	9:21	9:25	9:29	9:35	1 Fairhaven
9:40	9:48	9:51	9:55	9:59	10:05	1 Fairhaven
10:10	10:18	10:21	10:25	10:29	10:35	1 Fairhaven
10:40	10:48	10:51	10:55	10:59	11:05	1 Fairhaven
11:10	11:18	11:21	11:25	11:29	11:35	1 Fairhaven
11:40	11:48	11:51	11:55	11:59	12:05	1 Fairhaven
12:10	12:18	12:21	12:25	12:29	12:35	1 Fairhaven
12:40	12:48	12:51	12:55	12:59	1:05	1 Fairhaven
1:10	1:18	1:21	1:25	1:29	1:35	1 Fairhaven
1:40	1:48	1:51	1:55	1:59	2:05	1 Fairhaven
2:10	2:18	2:21	2:25	2:29	2:35	1 Fairhaven
2:40	2:48	2:51	2:55	2:59	3:05	1 Fairhaven
3:10	3:18	3:21	3:25	3:29	3:35	1 Fairhaven
3:40	3:48	3:51	3:55	3:59	4:05	1 Fairhaven
4:10	4:18	4:21	4:25	4:29	4:35	1 Fairhaven
4:40	4:48	4:51	4:55	4:59	5:05	1 Fairhaven
5:10	5:18	5:21	5:25	5:29	5:35	1 Fairhaven
5:40	5:48	5:51	5:55	5:59	6:05	1 Fairhaven
6:10	6:18	6:21	6:25	6:29	6:35	1 Fairhaven
6:40	6:48	6:51	6:55	6:59	7:05	1 Fairhaven
7:10	7:18	7:21	7:25	7:29	7:35	1 Fairhaven
7:40	7:48	7:51	7:55	7:59	8:05	Out of Service
9:20	9:28	9:31	—	—	—	105 Downtown

# 3

## AIRPORT / CORDATA AIRPORT / DOWNTOWN



This route uses gate 7 at B'ham Station and platform B at Cordata Station.

### WEEKDAYS

#### 3 Airport/Cordata

LEAVE	B'ham Station	Holly & Broadway	B'ham Tech. College (Lindbergh Ave)	Bellingham Airport	ARRIVE	Cordata Station	Bus Continues as Route
	1	2	3	4	5		
6:40		6:45	6:49	6:59	7:15	27	Ferndale
7:40		7:45	7:49	7:59	8:15	27	Ferndale
8:40		8:45	8:49	8:59	9:15	27	Ferndale
9:40		9:45	9:49	9:59	10:15	27	Ferndale
10:40		10:45	10:49	10:59	11:15	27	Ferndale
11:40		11:45	11:49	11:59	12:15	27	Ferndale
12:40		12:45	12:49	12:59	1:15	27	Ferndale
1:40		1:45	1:49	1:59	2:15	27	Ferndale
2:40		2:45	2:49	2:59	3:15	27	Ferndale
3:40		3:45	3:49	3:59	4:15	27	Ferndale
4:40		4:45	4:49	4:59	5:15	27	Ferndale
5:40		5:45	5:49	5:59	6:15	27	Ferndale
6:40		6:45	6:49	6:59	7:15	27	Ferndale

#### 3 Airport/Downtown

LEAVE	Cordata Station	Bellingham Airport	B'ham Tech. College (Lindbergh Ave)	Holly & Broadway	ARRIVE	B'ham Station	Bus Continues as Route
	5	4	3	2	1		
6:40		6:53	7:05	7:08	7:15	105	Fairhaven
7:40		7:53	8:05	8:08	8:15	105	Fairhaven
8:40		8:53	9:05	9:08	9:15	105	Fairhaven
9:40		9:53	10:05	10:08	10:15	105	Fairhaven
10:40		10:53	11:05	11:08	11:15	105	Fairhaven
11:40		11:53	12:05	12:08	12:15	105	Fairhaven
12:40		12:53	1:05	1:08	1:15	105	Fairhaven
1:40		1:53	2:05	2:08	2:15	105	Fairhaven
2:40		2:53	3:05	3:08	3:15	105	Fairhaven
3:40		3:53	4:05	4:08	4:15	105	Fairhaven
4:40		4:53	5:05	5:08	5:15	105	Fairhaven
5:40		5:53	6:05	6:08	6:15	105	Fairhaven
6:40		6:53	7:05	7:08	7:15		Out of Service

### SATURDAYS

#### 3 Airport/Cordata

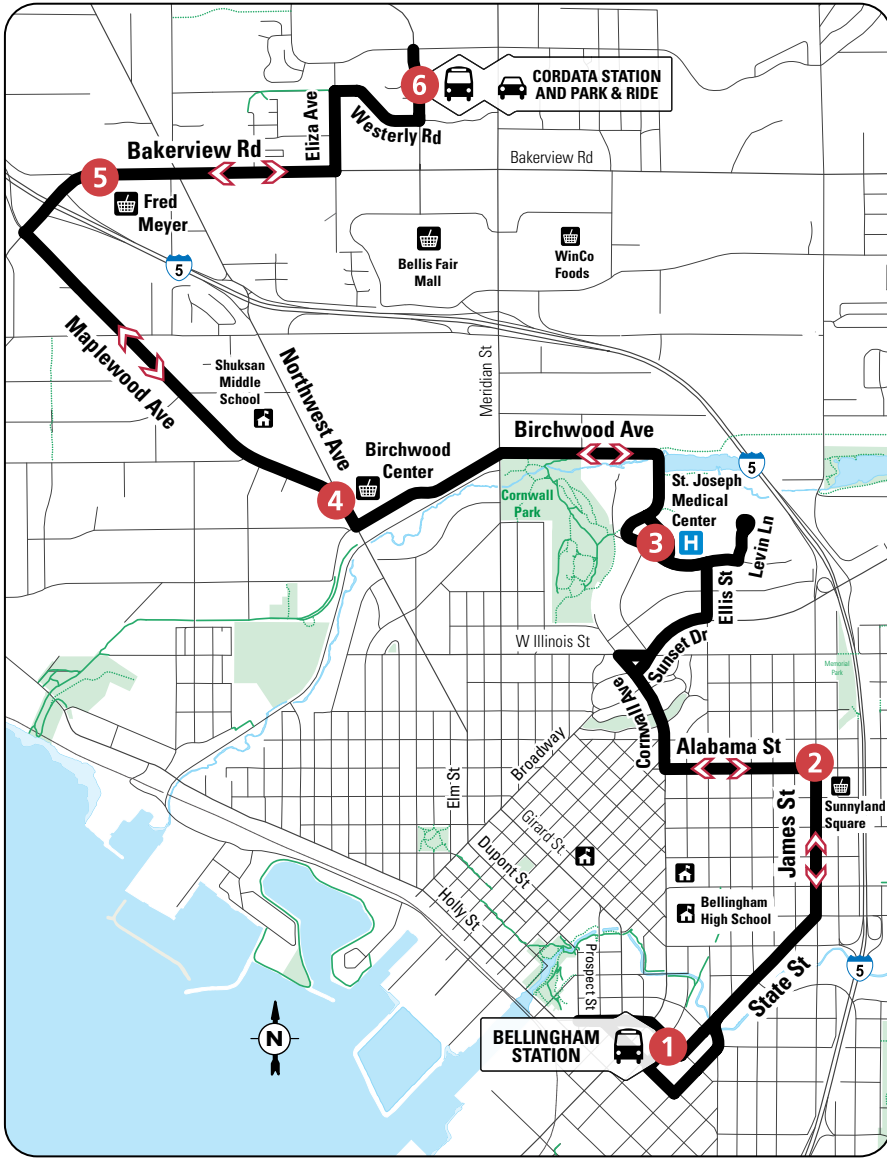
LEAVE	B'ham Station	Holly & Broadway	B'ham Tech. College (Lindbergh Ave)	Bellingham Airport	ARRIVE	Cordata Station	Bus Continues as Route
	1	2	3	4	5		
7:40		7:45	7:49	7:59	8:15	27	Ferndale
8:40		8:45	8:49	8:59	9:15	27	Ferndale
9:40		9:45	9:49	9:59	10:15	27	Ferndale
10:40		10:45	10:49	10:59	11:15	27	Ferndale
11:40		11:45	11:49	11:59	12:15	27	Ferndale
12:40		12:45	12:49	12:59	1:15	27	Ferndale
1:40		1:45	1:49	1:59	2:15	27	Ferndale
2:40		2:45	2:49	2:59	3:15	27	Ferndale
3:40		3:45	3:49	3:59	4:15	27	Ferndale
4:40		4:45	4:49	4:59	5:15	27	Ferndale
5:40		5:45	5:49	5:59	6:15		Out of Service

#### 3 Airport/Downtown

LEAVE	Cordata Station	Bellingham Airport	B'ham Tech. College (Lindbergh Ave)	Holly & Broadway	ARRIVE	B'ham Station	Bus Continues as Route
	5	4	3	2	1		
7:40		7:53	8:05	8:08	8:15	105	Fairhaven
8:40		8:53	9:05	9:08	9:15	105	Fairhaven
9:40		9:53	10:05	10:08	10:15	105	Fairhaven
10:40		10:53	11:05	11:08	11:15	105	Fairhaven
11:40		11:53	12:05	12:08	12:15	105	Fairhaven
12:40		12:53	1:05	1:08	1:15	105	Fairhaven
1:40		1:53	2:05	2:08	2:15	105	Fairhaven
2:40		2:53	3:05	3:08	3:15	105	Fairhaven
3:40		3:53	4:05	4:08	4:15	105	Fairhaven
4:40		4:53	5:05	5:08	5:15	105	Fairhaven
5:40		5:53	6:05	6:08	6:15	105	Fairhaven

# 4

## HOSPITAL / CORDATA HOSPITAL / DOWNTOWN



This route uses gate 7 at B'ham Station and platform B at Cordata Station.

### WEEKDAYS

#### 4 Hospital/Cordata

#### 4 Hospital/Downtown

LEAVE B'ham Station	James & Alabama	St. Joseph Hospital	Birchwood Center	Bakerview Fred Meyer	ARRIVE Cordata Station	LEAVE Cordata Station	Bakerview Fred Meyer	Birchwood Center	St. Joseph Hospital	James & Alabama	ARRIVE B'ham Station	Bus Continues as Route
1	2	3	4	5	6	6	5	4	3	2	1	
—	—	—	—	—	—	6:55	7:00	7:06	7:13	7:27	7:35	107 WWU/Samish
7:10	7:17	7:25	7:30	7:37	7:45	7:55	8:00	8:06	8:13	8:27	8:35	107 WWU/Samish
8:10	8:17	8:25	8:30	8:37	8:45	8:55	9:00	9:06	9:13	9:27	9:35	107 WWU/Samish
9:10	9:17	9:25	9:30	9:37	9:45	9:55	10:00	10:06	10:13	10:27	10:35	107 WWU/Samish
10:10	10:17	10:25	10:30	10:37	10:45	10:55	11:00	11:06	11:13	11:27	11:35	107 WWU/Samish
11:10	11:17	11:25	11:30	11:37	11:45	11:55	12:00	12:06	12:13	12:27	12:35	107 WWU/Samish
12:10	12:17	12:25	12:30	12:37	12:45	12:55	1:00	1:06	1:13	1:27	1:35	107 WWU/Samish
1:10	1:17	1:25	1:30	1:37	1:45	1:55	2:00	2:06	2:13	2:27	2:35	107 WWU/Samish
2:10	2:17	2:25	2:30	2:37	2:45	2:55	3:00	3:06	3:13	3:27	3:35	107 WWU/Samish
3:10	3:17	3:25	3:30	3:37	3:45	3:55	4:00	4:06	4:13	4:27	4:35	107 WWU/Samish
4:10	4:17	4:25	4:30	4:37	4:45	4:55	5:00	5:06	5:13	5:27	5:35	107 WWU/Samish
5:10	5:17	5:25	5:30	5:37	5:45	5:55	6:00	6:06	6:13	6:27	6:35	Out of Service
6:10	6:17	6:25	6:30	6:37	6:45	—	—	—	—	—	—	Out of Service

### SATURDAYS

#### 4 Hospital/Cordata

#### 4 Hospital/Downtown

LEAVE B'ham Station	James & Alabama	St. Joseph Hospital	Birchwood Center	Bakerview Fred Meyer	ARRIVE Cordata Station	LEAVE Cordata Station	Bakerview Fred Meyer	Birchwood Center	St. Joseph Hospital	James & Alabama	ARRIVE B'ham Station	Bus Continues as Route
1	2	3	4	5	6	6	5	4	3	2	1	
—	—	—	—	—	—	7:55	8:00	8:06	8:13	8:27	8:35	1 Fairhaven
8:10	8:17	8:25	8:30	8:37	8:45	8:55	9:00	9:06	9:13	9:27	9:35	1 Fairhaven
9:10	9:17	9:25	9:30	9:37	9:45	9:55	10:00	10:06	10:13	10:27	10:35	1 Fairhaven
10:10	10:17	10:25	10:30	10:37	10:45	10:55	11:00	11:06	11:13	11:27	11:35	1 Fairhaven
11:10	11:17	11:25	11:30	11:37	11:45	11:55	12:00	12:06	12:13	12:27	12:35	1 Fairhaven
12:10	12:17	12:25	12:30	12:37	12:45	12:55	1:00	1:06	1:13	1:27	1:35	1 Fairhaven
1:10	1:17	1:25	1:30	1:37	1:45	1:55	2:00	2:06	2:13	2:27	2:35	1 Fairhaven
2:10	2:17	2:25	2:30	2:37	2:45	2:55	3:00	3:06	3:13	3:27	3:35	1 Fairhaven
3:10	3:17	3:25	3:30	3:37	3:45	3:55	4:00	4:06	4:13	4:27	4:35	1 Fairhaven
4:10	4:17	4:25	4:30	4:37	4:45	4:55	5:00	5:06	5:13	5:27	5:35	1 Fairhaven
5:10	5:17	5:25	5:30	5:37	5:45	5:55	6:00	6:06	6:13	6:27	6:35	Out of Service

# 14

## FAIRHAVEN via WWU/Happy Valley DOWNTOWN via Happy Valley/WWU



This route uses gate 4 at B'ham Station.

### WEEKDAYS

SATURDAYS  
NEXT PAGE

SUNDAYS  
NEXT PAGE

#### 14 Fairhaven

#### 14 Downtown

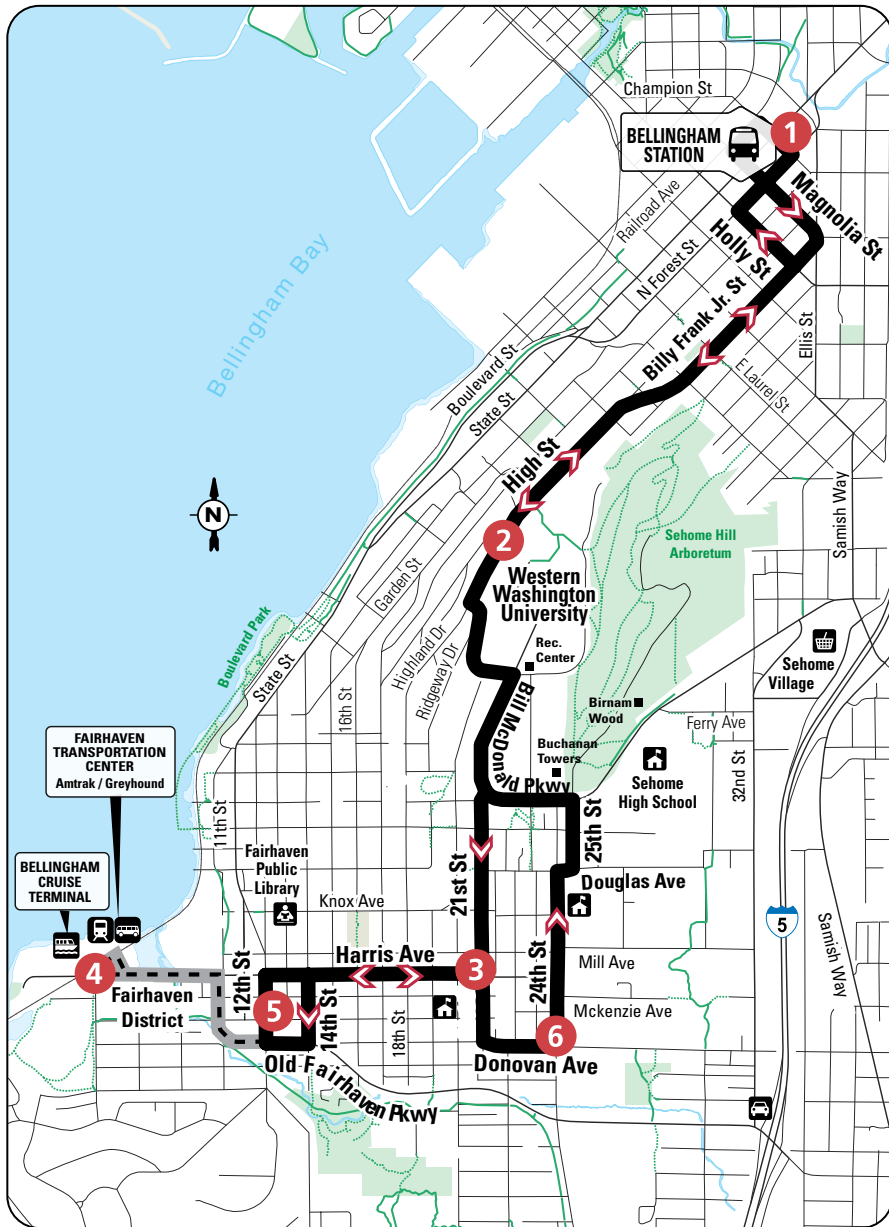
LEAVE B'ham Station <b>1</b>	WWU Viking Union <b>2</b>	21st & Harris <b>3</b>	Fairhaven Trans. Center <b>4</b>	12th & McKenzie <b>5</b>	24th & Donovan <b>6</b>	WWU Haggard Hall <b>2</b>	ARRIVE B'ham Station <b>1</b>	Bus Continues as Route
6:40	6:46	6:52	—	6:56	7:01	7:13	7:20	15 Cordata/WCC
7:10	7:16	7:22	—	7:26	7:31	7:43	7:50	15 Cordata/WCC
7:40	7:46	7:52	—	7:56	8:01	8:13	8:20	15 Cordata/WCC
8:10	8:16	8:22	—	8:26	8:31	8:43	8:50	15 Cordata/WCC
8:40	8:46	8:52	—	8:56	9:01	9:13	9:20	15 Cordata/WCC
9:10	9:16	9:22	—	9:26	9:31	9:43	9:50	15 Cordata/WCC
9:40	9:46	9:52	—	9:56	10:01	10:13	10:20	15 Cordata/WCC
10:10	10:16	10:22	—	10:26	10:31	10:43	10:50	15 Cordata/WCC
10:40	10:46	10:52	—	10:56	11:01	11:13	11:20	15 Cordata/WCC
11:10	11:16	11:22	—	11:26	11:31	11:43	11:50	15 Cordata/WCC
11:40	11:46	11:52	—	11:56	12:01	12:13	12:20	15 Cordata/WCC
12:10	12:16	12:22	—	12:26	12:31	12:43	12:50	15 Cordata/WCC
12:40	12:46	12:52	—	12:56	1:01	1:13	1:20	15 Cordata/WCC
1:10	1:16	1:22	—	1:26	1:31	1:43	1:50	15 Cordata/WCC
1:40	1:46	1:52	—	1:56	2:01	2:13	2:20	15 Cordata/WCC
2:10	2:16	2:22	—	2:26	2:31	2:43	2:50	15 Cordata/WCC
2:40	2:46	2:52	—	2:56	3:01	3:13	3:20	15 Cordata/WCC
3:10	3:16	3:22	—	3:26	3:31	3:43	3:50	15 Cordata/WCC
3:40	3:46	3:52	—	3:56	4:01	4:13	4:20	15 Cordata/WCC
4:10	4:16	4:22	—	4:26	4:31	4:43	4:50	15 Cordata/WCC
4:40	4:46	4:52	—	4:56	5:01	5:13	5:20	15 Cordata/WCC
5:10	5:16	5:22	—	5:26	5:31	5:43	5:50	15 Cordata/WCC
5:40	5:46	5:52	—	5:56	6:01	6:13	6:20	Out of Service
6:10	6:16	6:22	—	6:26	6:31	6:43	6:50	15 Cordata/WCC
6:55	7:01	7:07	7:17	7:21	7:26	7:38	7:45	15 Cordata/WCC
7:55	8:01	8:07	8:17	8:21	8:26	8:38	8:45	15 Cordata/WCC
8:55	9:01	9:07	9:17	9:21	9:26	9:38	9:45	15 Cordata/WCC
9:55	10:01	10:07	10:17	10:21	10:26	10:38	10:45	Out of Service



# 14

## FAIRHAVEN DOWNTOWN

via WWU/Happy Valley  
via Happy Valley/WWU



This route uses gate 4 at B'ham Station.

### 14 Fairhaven

### 14 Downtown

#### SATURDAYS

LEAVE B'ham Station	WWU Viking Union	21st & Harris	Fairhaven Trans. Center	12th & McKenzie	24th & Donovan	WWU Haggard Hall	ARRIVE B'ham Station	Bus Continues as Route
1	2	3	4	5	6	2	1	
8:10	8:16	8:22	—	8:26	8:31	8:43	8:50	15 Cordata/WCC
8:40	8:46	8:52	—	8:56	9:01	9:13	9:20	15 Cordata/WCC
9:10	9:16	9:22	—	9:26	9:31	9:43	9:50	15 Cordata/WCC
9:40	9:46	9:52	—	9:56	10:01	10:13	10:20	15 Cordata/WCC
10:10	10:16	10:22	—	10:26	10:31	10:43	10:50	15 Cordata/WCC
10:40	10:46	10:52	—	10:56	11:01	11:13	11:20	15 Cordata/WCC
11:10	11:16	11:22	—	11:26	11:31	11:43	11:50	15 Cordata/WCC
11:40	11:46	11:52	—	11:56	12:01	12:13	12:20	15 Cordata/WCC
12:10	12:16	12:22	—	12:26	12:31	12:43	12:50	15 Cordata/WCC
12:40	12:46	12:52	—	12:56	1:01	1:13	1:20	15 Cordata/WCC
1:10	1:16	1:22	—	1:26	1:31	1:43	1:50	15 Cordata/WCC
1:40	1:46	1:52	—	1:56	2:01	2:13	2:20	15 Cordata/WCC
2:10	2:16	2:22	—	2:26	2:31	2:43	2:50	15 Cordata/WCC
2:40	2:46	2:52	—	2:56	3:01	3:13	3:20	15 Cordata/WCC
3:10	3:16	3:22	—	3:26	3:31	3:43	3:50	15 Cordata/WCC
3:40	3:46	3:52	—	3:56	4:01	4:13	4:20	15 Cordata/WCC
4:10	4:16	4:22	—	4:26	4:31	4:43	4:50	15 Cordata/WCC
4:40	4:46	4:52	—	4:56	5:01	5:13	5:20	15 Cordata/WCC
5:10	5:16	5:22	—	5:26	5:31	5:43	5:50	15 Cordata/WCC
5:40	5:46	5:52	—	5:56	6:01	6:13	6:20	Out of Service
6:10	6:16	6:22	—	6:26	6:31	6:43	6:50	15 Cordata/WCC
6:55	7:01	7:07	7:17	7:21	7:26	7:38	7:45	15 Cordata/WCC
7:55	8:01	8:07	8:17	8:21	8:26	8:38	8:45	15 Cordata/WCC
8:55	9:01	9:07	9:17	9:21	9:26	9:38	9:45	15 Cordata/WCC
9:55	10:01	10:07	10:17	10:21	10:26	10:38	10:45	Out of Service

### 14 Fairhaven

### 14 Downtown

#### SUNDAYS

LEAVE B'ham Station	WWU Viking Union	21st & Harris	Fairhaven Trans. Center	12th & McKenzie	24th & Donovan	WWU Haggard Hall	ARRIVE B'ham Station	Bus Continues as Route
1	2	3	4	5	6	2	1	
7:55	8:01	8:07	8:17	8:21	8:26	8:38	8:45	15 Cordata/WCC
8:55	9:01	9:07	9:17	9:21	9:26	9:38	9:45	15 Cordata/WCC
9:55	10:01	10:07	10:17	10:21	10:26	10:38	10:45	15 Cordata/WCC
10:55	11:01	11:07	11:17	11:21	11:26	11:38	11:45	15 Cordata/WCC
11:55	12:01	12:07	12:17	12:21	12:26	12:38	12:45	15 Cordata/WCC
12:55	1:01	1:07	1:17	1:21	1:26	1:38	1:45	15 Cordata/WCC
1:55	2:01	2:07	2:17	2:21	2:26	2:38	2:45	15 Cordata/WCC
2:55	3:01	3:07	3:17	3:21	3:26	3:38	3:45	15 Cordata/WCC
3:55	4:01	4:07	4:17	4:21	4:26	4:38	4:45	15 Cordata/WCC
4:55	5:01	5:07	5:17	5:21	5:26	5:38	5:45	15 Cordata/WCC
5:55	6:01	6:07	6:17	6:21	6:26	6:38	6:45	15 Cordata/WCC
6:55	7:01	7:07	7:17	7:21	7:26	7:38	7:45	15 Cordata/WCC
7:55	8:01	8:07	8:17	8:21	8:26	8:38	8:45	Out of Service
8:55	9:01	9:07	9:27	9:30	9:34	9:43	9:50	Out of Service



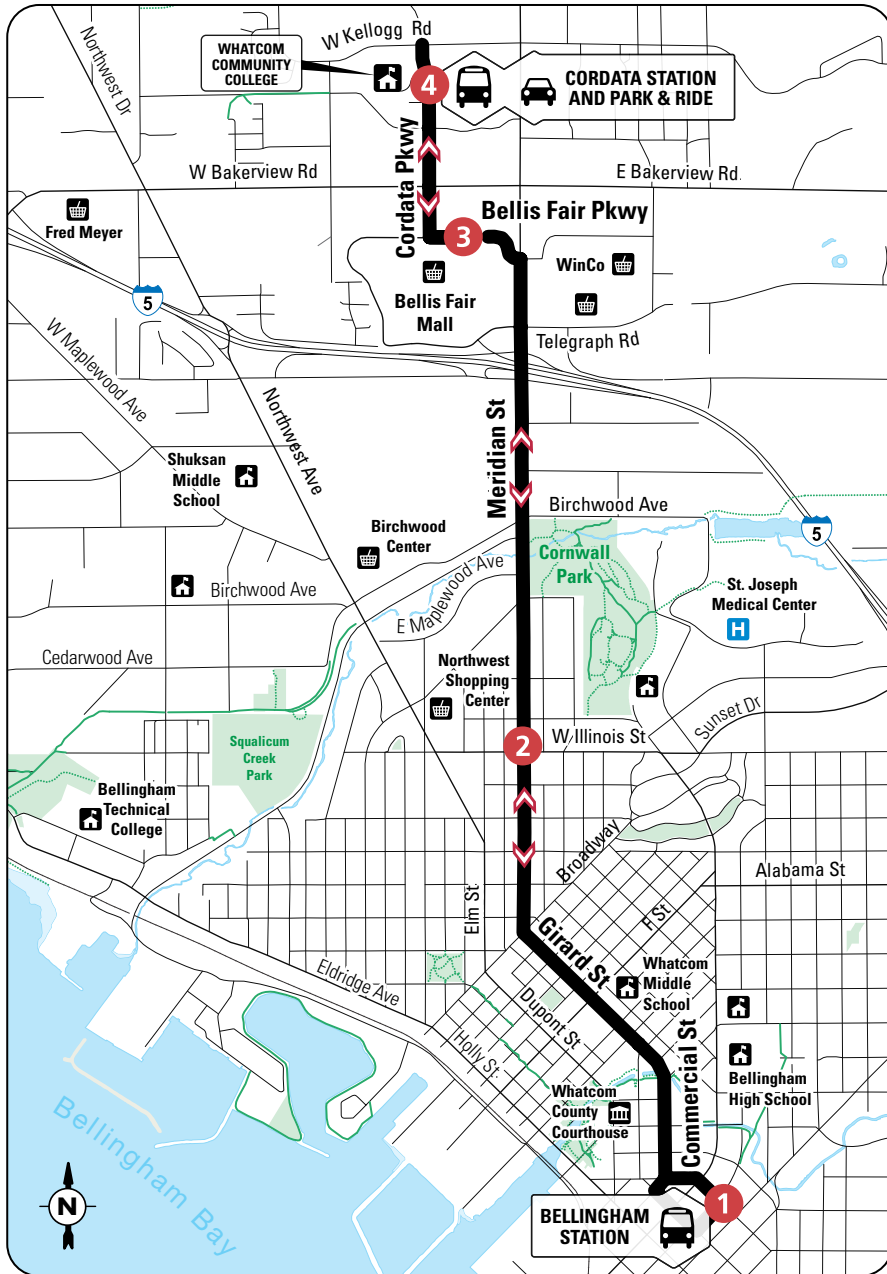
## CORDATA/WCC DOWNTOWN

via Meridian St / Bellis Fair  
via Bellis Fair / Meridian St

### WEEKDAYS

#### 15 Cordata/WCC

#### 15 Downtown



LEAVE B'ham Station 1	Meridian & Illinois 2	Bellis Fair 3	ARRIVE Cordata Station 4	Bus Continues as Route
6:25	6:32	6:40	6:45	24 Cordata
6:55	7:02	7:10	7:15	24 Cordata
7:25	7:32	7:40	7:45	24 Cordata
7:55	8:02	8:10	8:15	24 Cordata
8:25	8:32	8:40	8:45	24 Cordata
8:55	9:02	9:10	9:15	24 Cordata
9:25	9:32	9:40	9:45	24 Cordata
9:55	10:02	10:10	10:15	24 Cordata
10:25	10:32	10:40	10:45	24 Cordata
10:55	11:02	11:10	11:15	24 Cordata
11:25	11:32	11:40	11:45	24 Cordata
11:55	12:02	12:10	12:15	24 Cordata
12:25	12:32	12:40	12:45	24 Cordata
12:55	1:02	1:10	1:15	24 Cordata
1:25	1:32	1:40	1:45	24 Cordata
1:55	2:02	2:10	2:15	24 Cordata
2:25	2:32	2:40	2:45	24 Cordata
2:55	3:02	3:10	3:15	24 Cordata
3:25	3:32	3:40	3:45	24 Cordata
3:55	4:02	4:10	4:15	24 Cordata
4:25	4:32	4:40	4:45	24 Cordata
4:55	5:02	5:10	5:15	24 Cordata
5:25	5:32	5:40	5:45	24 Cordata
5:55	6:00	6:07	6:10	24 Cordata
6:55	7:00	7:07	7:10	24 Cordata
7:55	8:00	8:07	8:10	24 Cordata
8:55	9:00	9:07	9:10	24 Cordata
9:55	10:00	10:07	10:10	Out of Service

LEAVE Cordata Station 4	Bellis Fair 3	Meridian & Illinois 2	ARRIVE B'ham Station 1	Bus Continues as Route
6:45	6:48	6:56	7:05	14 Fairhaven
7:15	7:18	7:26	7:35	14 Fairhaven
7:45	7:48	7:56	8:05	14 Fairhaven
8:15	8:18	8:26	8:35	14 Fairhaven
8:45	8:48	8:56	9:05	14 Fairhaven
9:15	9:18	9:26	9:35	14 Fairhaven
9:45	9:48	9:56	10:05	14 Fairhaven
10:15	10:18	10:26	10:35	14 Fairhaven
10:45	10:48	10:56	11:05	14 Fairhaven
11:15	11:18	11:26	11:35	14 Fairhaven
11:45	11:48	11:56	12:05	14 Fairhaven
12:15	12:18	12:26	12:35	14 Fairhaven
12:45	12:48	12:56	1:05	14 Fairhaven
1:15	1:18	1:26	1:35	14 Fairhaven
1:45	1:48	1:56	2:05	14 Fairhaven
2:15	2:18	2:26	2:35	14 Fairhaven
2:45	2:48	2:56	3:05	14 Fairhaven
3:15	3:18	3:26	3:35	14 Fairhaven
3:45	3:48	3:56	4:05	14 Fairhaven
4:15	4:18	4:26	4:35	14 Fairhaven
4:45	4:48	4:56	5:05	14 Fairhaven
5:15	5:18	5:26	5:35	14 Fairhaven
5:45	5:48	5:56	6:05	14 Fairhaven
6:32	6:35	6:42	6:50	14 Fairhaven
7:32	7:35	7:42	7:50	14 Fairhaven
8:32	8:35	8:42	8:50	14 Fairhaven
9:32	9:35	9:42	9:50	14 Fairhaven

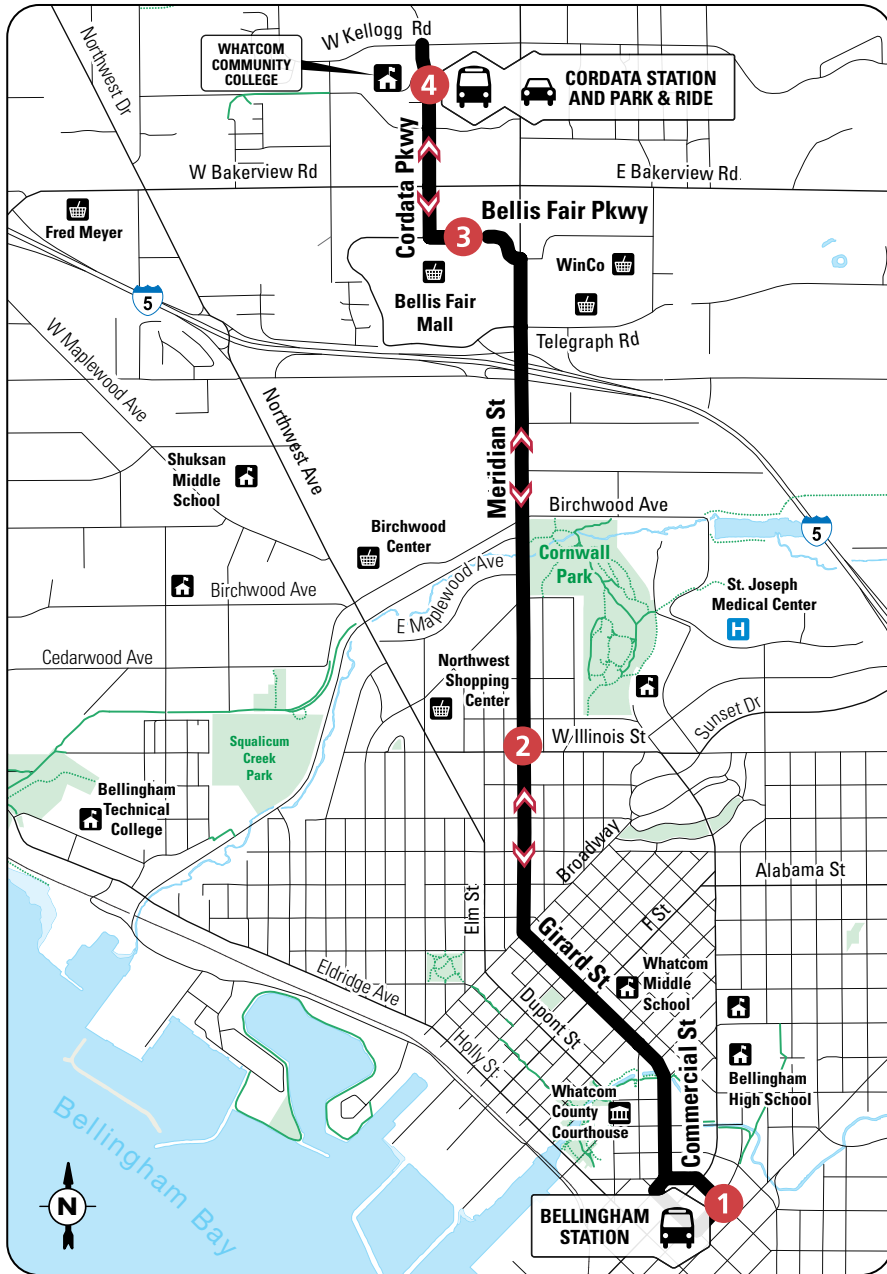
This route uses gate 7 at B'ham Station and platform A at Cordata Station.

# 15

## CORDATA/WCC DOWNTOWN

via Meridian St / Bellis Fair

via Bellis Fair / Meridian St



This route uses gate 7 at B'ham Station and platform A at Cordata Station.

### 15 Cordata/WCC

#### SATURDAYS

LEAVE B'ham Station	Meridian & Illinois	Bellis Fair	ARRIVE Cordata Station	Bus Continues as Route
1	2	3	4	
7:55	8:02	8:10	8:15	24 Cordata
8:25	8:32	8:40	8:45	24 Cordata
8:55	9:02	9:10	9:15	24 Cordata
9:25	9:32	9:40	9:45	24 Cordata
9:55	10:02	10:10	10:15	24 Cordata
10:25	10:32	10:40	10:45	24 Cordata
10:55	11:02	11:10	11:15	24 Cordata
11:25	11:32	11:40	11:45	24 Cordata
11:55	12:02	12:10	12:15	24 Cordata
12:25	12:32	12:40	12:45	24 Cordata
12:55	1:02	1:10	1:15	24 Cordata
1:25	1:32	1:40	1:45	24 Cordata
1:55	2:02	2:10	2:15	24 Cordata
2:25	2:32	2:40	2:45	24 Cordata
2:55	3:02	3:10	3:15	24 Cordata
3:25	3:32	3:40	3:45	24 Cordata
3:55	4:02	4:10	4:15	24 Cordata
4:25	4:32	4:40	4:45	24 Cordata
4:55	5:02	5:10	5:15	24 Cordata
5:25	5:32	5:40	5:45	24 Cordata
5:55	6:00	6:07	6:10	24 Cordata
6:55	7:00	7:07	7:10	24 Cordata
7:55	8:00	8:07	8:10	24 Cordata
8:55	9:00	9:07	9:10	24 Cordata
9:55	10:00	10:07	10:10	Out of Service

### 15 Downtown

LEAVE Cordata Station	Bellis Fair	Meridian & Illinois	ARRIVE B'ham Station	Bus Continues as Route
4	3	2	1	
8:15	8:18	8:26	8:35	14 Fairhaven
8:45	8:48	8:56	9:05	14 Fairhaven
9:15	9:18	9:26	9:35	14 Fairhaven
9:45	9:48	9:56	10:05	14 Fairhaven
10:15	10:18	10:26	10:35	14 Fairhaven
10:45	10:48	10:56	11:05	14 Fairhaven
11:15	11:18	11:26	11:35	14 Fairhaven
11:45	11:48	11:56	12:05	14 Fairhaven
12:15	12:18	12:26	12:35	14 Fairhaven
12:45	12:48	12:56	1:05	14 Fairhaven
1:15	1:18	1:26	1:35	14 Fairhaven
1:45	1:48	1:56	2:05	14 Fairhaven
2:15	2:18	2:26	2:35	14 Fairhaven
2:45	2:48	2:56	3:05	14 Fairhaven
3:15	3:18	3:26	3:35	14 Fairhaven
3:45	3:48	3:56	4:05	14 Fairhaven
4:15	4:18	4:26	4:35	14 Fairhaven
4:45	4:48	4:56	5:05	14 Fairhaven
5:15	5:18	5:26	5:35	14 Fairhaven
5:45	5:48	5:56	6:05	14 Fairhaven
6:32	6:35	6:42	6:50	14 Fairhaven
7:32	7:35	7:42	7:50	14 Fairhaven
8:32	8:35	8:42	8:50	14 Fairhaven
9:32	9:35	9:42	9:50	14 Fairhaven

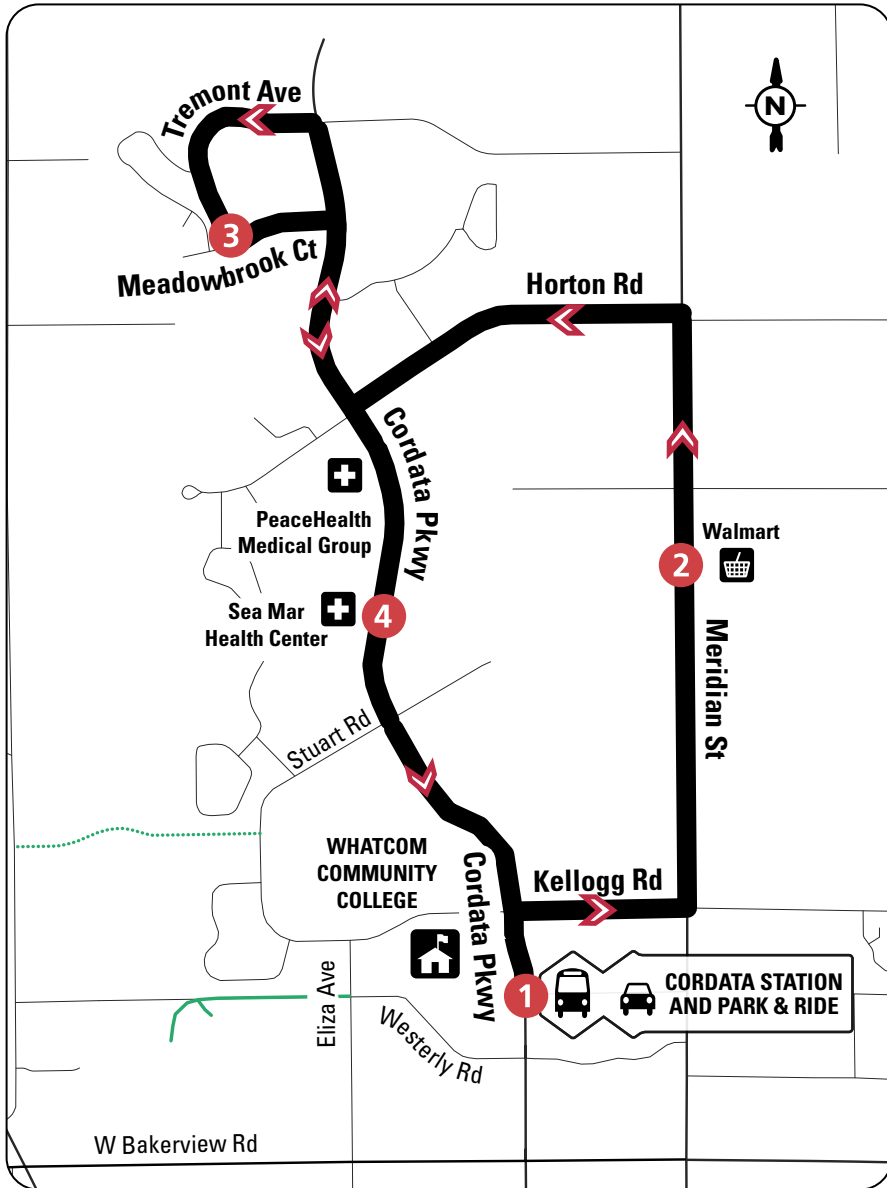
### 15 Cordata/WCC

#### SUNDAYS

LEAVE B'ham Station	Meridian & Illinois	Bellis Fair	ARRIVE Cordata Station	Bus Continues as Route
1	2	3	4	
8:55	9:00	9:07	9:10	24 Cordata
9:55	10:00	10:07	10:10	24 Cordata
10:55	11:00	11:07	11:10	24 Cordata
11:55	12:00	12:07	12:10	24 Cordata
12:55	1:00	1:07	1:10	24 Cordata
1:55	2:00	2:07	2:10	24 Cordata
2:55	3:00	3:07	3:10	24 Cordata
3:55	4:00	4:07	4:10	24 Cordata
4:55	5:00	5:07	5:10	24 Cordata
5:55	6:00	6:07	6:10	24 Cordata
6:55	7:00	7:07	7:10	24 Cordata
7:55	8:00	8:07	8:10	24 Cordata

### 15 Downtown

LEAVE Cordata Station	Bellis Fair	Meridian & Illinois	ARRIVE B'ham Station	Bus Continues as Route
4	3	2	1	
9:32	9:35	9:42	9:50	14 Fairhaven
10:32	10:35	10:42	10:50	14 Fairhaven
11:32	11:35	11:42	11:50	14 Fairhaven
12:32	12:35	12:42	12:50	14 Fairhaven
1:32	1:35	1:42	1:50	14 Fairhaven
2:32	2:35	2:42	2:50	14 Fairhaven
3:32	3:35	3:42	3:50	14 Fairhaven
4:32	4:35	4:42	4:50	14 Fairhaven
5:32	5:35	5:42	5:50	14 Fairhaven
6:32	6:35	6:42	6:50	14 Fairhaven
7:32	7:35	7:42	7:50	14 Fairhaven
8:32	8:35	8:42	8:50	14 Fairhaven



This route uses platform B at Cordata Station.

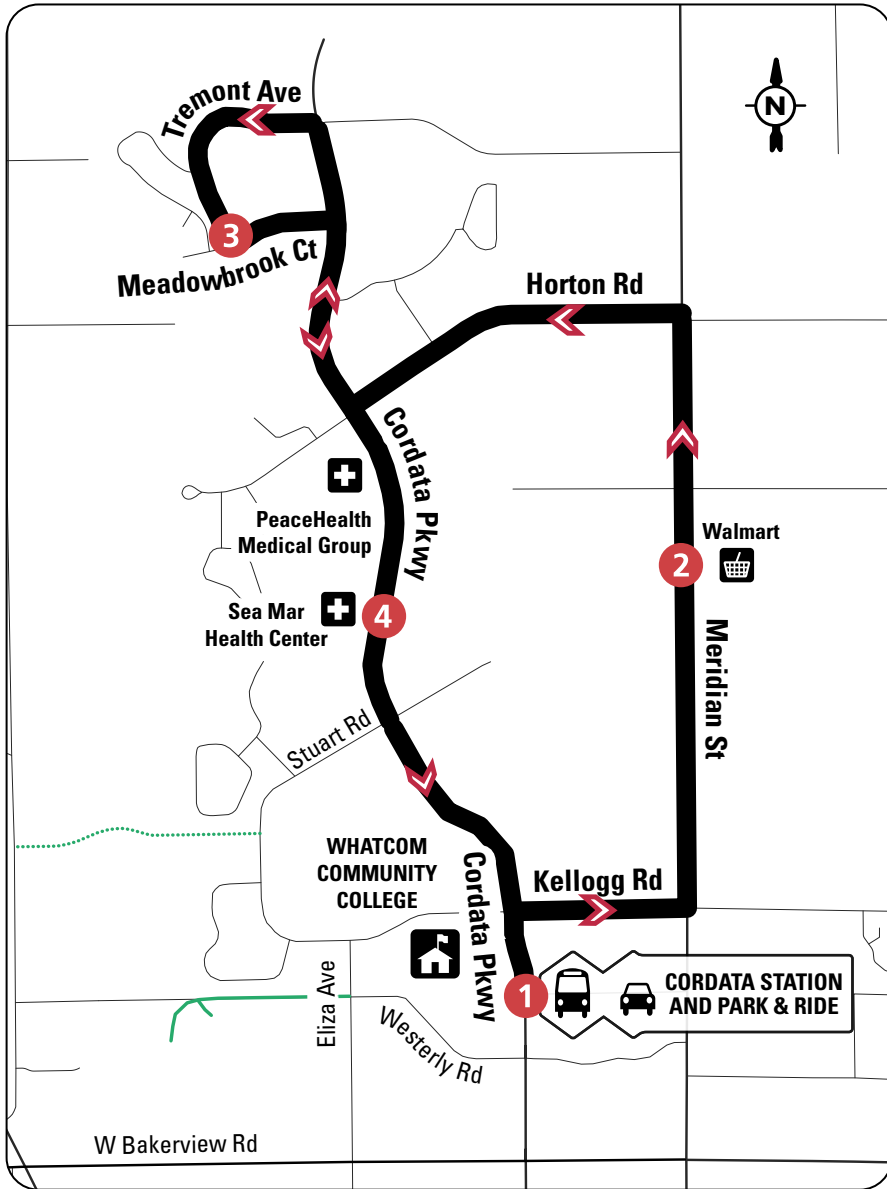
### WEEKDAYS

#### 24 Cordata

SATURDAYS NEXT PAGE    SUNDAYS NEXT PAGE

LEAVE Cordata Station <b>1</b>	Walmart <b>2</b>	Meadowbrook & Tremont <b>3</b>	Cordata Pkwy (Sea Mar) <b>4</b>	ARRIVE Cordata Station <b>1</b>	Bus Continues as Route
6:50	6:54	6:59	7:03	7:10	15 Downtown
7:20	7:24	7:29	7:33	7:40	15 Downtown
7:50	7:54	7:59	8:03	8:10	15 Downtown
8:20	8:24	8:29	8:33	8:40	15 Downtown
8:50	8:54	8:59	9:03	9:10	15 Downtown
9:20	9:24	9:29	9:33	9:40	15 Downtown
9:50	9:54	9:59	10:03	10:10	15 Downtown
10:20	10:24	10:29	10:33	10:40	15 Downtown
10:50	10:54	10:59	11:03	11:10	15 Downtown
11:20	11:24	11:29	11:33	11:40	15 Downtown
11:50	11:54	11:59	12:03	12:10	15 Downtown
12:20	12:24	12:29	12:33	12:40	15 Downtown
12:50	12:54	12:59	1:03	1:10	15 Downtown
1:20	1:24	1:29	1:33	1:40	15 Downtown
1:50	1:54	1:59	2:03	2:10	15 Downtown
2:20	2:24	2:29	2:33	2:40	15 Downtown
2:50	2:54	2:59	3:03	3:10	15 Downtown
3:20	3:24	3:29	3:33	3:40	15 Downtown
3:50	3:54	3:59	4:03	4:10	15 Downtown
4:20	4:24	4:29	4:33	4:40	15 Downtown
4:50	4:54	4:59	5:03	5:10	15 Downtown
5:20	5:24	5:29	5:33	5:40	15 Downtown
5:50	5:54	5:59	6:03	6:10	Out of Service
6:15	6:18	6:22	6:24	6:30	15 Downtown
7:15	7:18	7:22	7:24	7:30	15 Downtown
8:15	8:18	8:22	8:24	8:30	15 Downtown
9:15	9:18	9:22	9:24	9:30	15 Downtown

# 24 CORDATA



This route uses platform B at Cordata Station.

## 24 Cordata

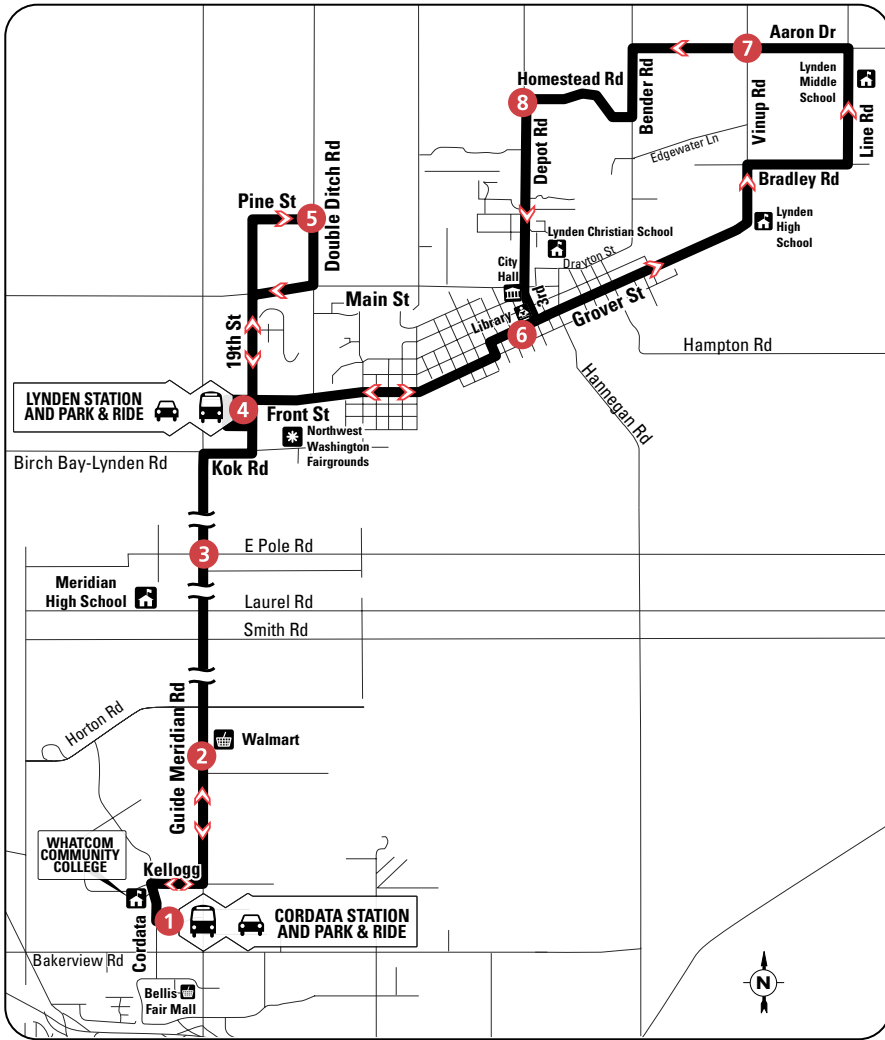
### SATURDAYS

LEAVE Cordata Station <b>1</b>	Walmart <b>2</b>	Meadow- brook & Tremont <b>3</b>	Cordata Pkwy (Sea Mar) <b>4</b>	ARRIVE Cordata Station <b>1</b>	Bus Continues as Route
7:50	7:54	7:59	8:03	8:10	15 Downtown
8:20	8:24	8:29	8:33	8:40	15 Downtown
8:50	8:54	8:59	9:03	9:10	15 Downtown
9:20	9:24	9:29	9:33	9:40	15 Downtown
9:50	9:54	9:59	10:03	10:10	15 Downtown
10:20	10:24	10:29	10:33	10:40	15 Downtown
10:50	10:54	10:59	11:03	11:10	15 Downtown
11:20	11:24	11:29	11:33	11:40	15 Downtown
11:50	11:54	11:59	12:03	12:10	15 Downtown
12:20	12:24	12:29	12:33	12:40	15 Downtown
12:50	12:54	12:59	1:03	1:10	15 Downtown
1:20	1:24	1:29	1:33	1:40	15 Downtown
1:50	1:54	1:59	2:03	2:10	15 Downtown
2:20	2:24	2:29	2:33	2:40	15 Downtown
2:50	2:54	2:59	3:03	3:10	15 Downtown
3:20	3:24	3:29	3:33	3:40	15 Downtown
3:50	3:54	3:59	4:03	4:10	15 Downtown
4:20	4:24	4:29	4:33	4:40	15 Downtown
4:50	4:54	4:59	5:03	5:10	15 Downtown
5:20	5:24	5:29	5:33	5:40	15 Downtown
5:50	5:54	5:59	6:03	6:10	Out of Service
6:15	6:18	6:22	6:24	6:30	15 Downtown
7:15	7:18	7:22	7:24	7:30	15 Downtown
8:15	8:18	8:22	8:24	8:30	15 Downtown
9:15	9:18	9:22	9:24	9:30	15 Downtown

## 24 Cordata

### SUNDAYS

LEAVE Cordata Station <b>1</b>	Walmart <b>2</b>	Meadow- brook & Tremont <b>3</b>	Cordata Pkwy (Sea Mar) <b>4</b>	ARRIVE Cordata Station <b>1</b>	Bus Continues as Route
9:15	9:18	9:22	9:24	9:30	15 Downtown
10:15	10:18	10:22	10:24	10:30	15 Downtown
11:15	11:18	11:22	11:24	11:30	15 Downtown
12:15	12:18	12:22	12:24	12:30	15 Downtown
1:15	1:18	1:22	1:24	1:30	15 Downtown
2:15	2:18	2:22	2:24	2:30	15 Downtown
3:15	3:18	3:22	3:24	3:30	15 Downtown
4:15	4:18	4:22	4:24	4:30	15 Downtown
5:15	5:18	5:22	5:24	5:30	15 Downtown
6:15	6:18	6:22	6:24	6:30	15 Downtown
7:15	7:18	7:22	7:24	7:30	15 Downtown
8:15	8:18	8:22	8:24	8:30	15 Downtown



This route uses platform B at Cordata Station.

### WEEKDAYS

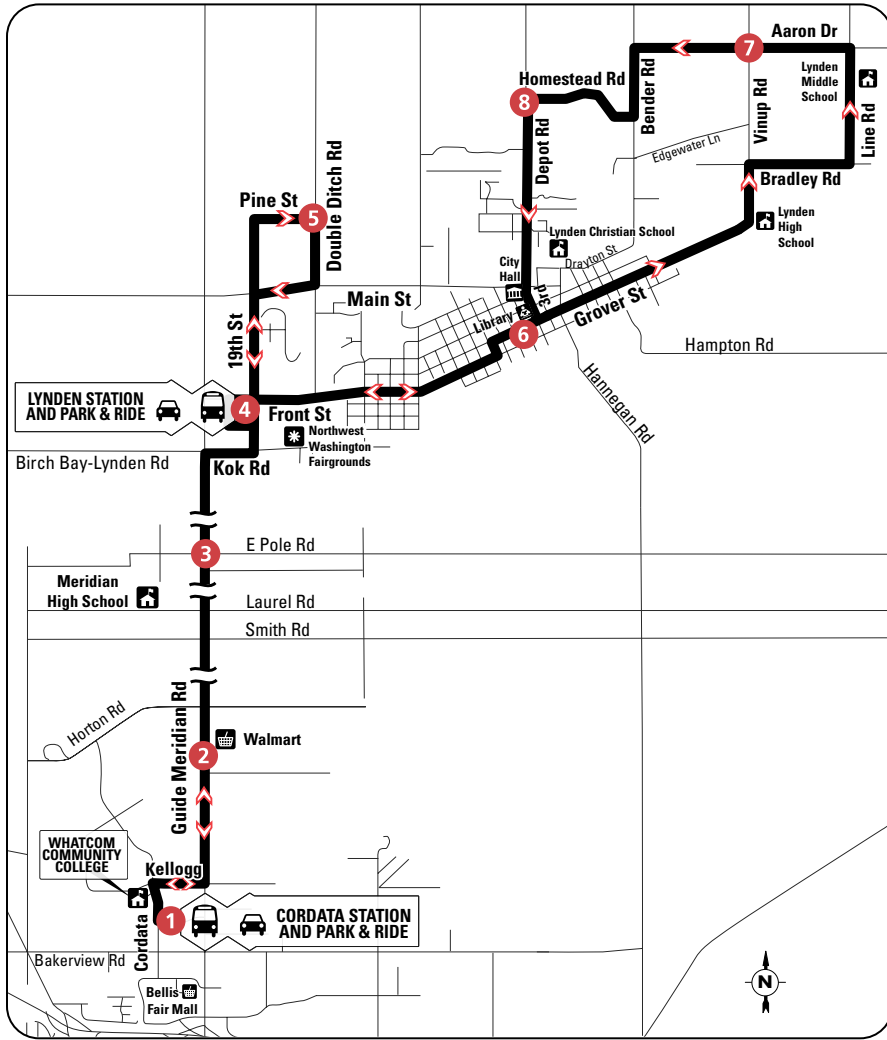
SATURDAYS NEXT PAGE   SUNDAYS NEXT PAGE

#### 26 Lynden

#### 26 Cordata/WCC

LEAVE	Cordata Station	Walmart	Meridian & Pole	Lynden Station	Pine & Double Ditch	4th & Grover	Aaron & Vinup	Depot & Homestead	4th & Grover	Pine & Double Ditch	Lynden Station	Meridian & Pole	Walmart	ARRIVE	Cordata Station	Bus Continues as Route
	1	2	3	4	5	6	7	8	6	5	4	3	2	1		
—	—	—	—	—	—	6:19	6:29	6:34	6:39	—	6:45	6:55	7:05	7:13	331 Downtown	
6:30	6:32	6:40	6:48	6:51	6:59	7:09	7:14	7:19	—	7:25	7:35	7:45	7:53	29 Cordata/Kline		
7:30	7:32	7:40	7:48	7:51	7:59	8:09	8:14	8:19	—	8:25	8:35	8:45	8:53	29 Cordata/Kline		
8:30	8:32	8:40	8:48	8:51	8:59	9:09	9:14	9:19	—	9:25	9:35	9:45	9:53	29 Cordata/Kline		
9:30	9:32	9:40	9:48	9:51	9:59	10:09	10:14	10:19	—	10:25	10:35	10:45	10:53	29 Cordata/Kline		
10:30	10:32	10:40	10:48	10:51	10:59	11:09	11:14	11:19	—	11:25	11:35	11:45	11:53	29 Cordata/Kline		
11:30	11:32	11:40	11:48	11:51	11:59	12:09	12:14	12:19	—	12:25	12:35	12:45	12:53	29 Cordata/Kline		
12:30	12:32	12:42	12:50	—	12:56	1:06	1:11	1:15	1:23	1:26	1:35	1:45	1:53	29 Cordata/Kline		
1:30	1:32	1:42	1:50	—	1:56	2:06	2:11	2:15	2:23	2:26	2:35	2:45	2:53	29 Cordata/Kline		
2:30	2:32	2:42	2:50	—	2:56	3:06	3:11	3:15	3:23	3:26	3:35	3:45	3:53	29 Cordata/Kline		
3:30	3:32	3:42	3:50	—	3:56	4:06	4:11	4:15	4:23	4:26	4:35	4:45	4:53	29 Cordata/Kline		
4:30	4:32	4:42	4:50	—	4:56	5:06	5:11	5:15	5:23	5:26	5:35	5:45	5:53	29 Cordata/Kline		
5:30	5:32	5:42	5:50	—	5:56	6:06	6:11	6:15	6:23	6:26	6:35	6:45	6:53	Out of Service		
6:30	6:32	6:42	6:50	—	6:56	7:06	7:11	7:15	7:23	7:26	7:35	7:45	7:53	26 Cordata/WCC		
8:00	8:02	8:12	8:20	—	8:26	8:36	8:41	8:45	—	—	—	—	—	Out of Service		





This route uses platform B at Cordata Station.

### SATURDAYS

#### 26 Lynden

#### 26 Cordata/WCC

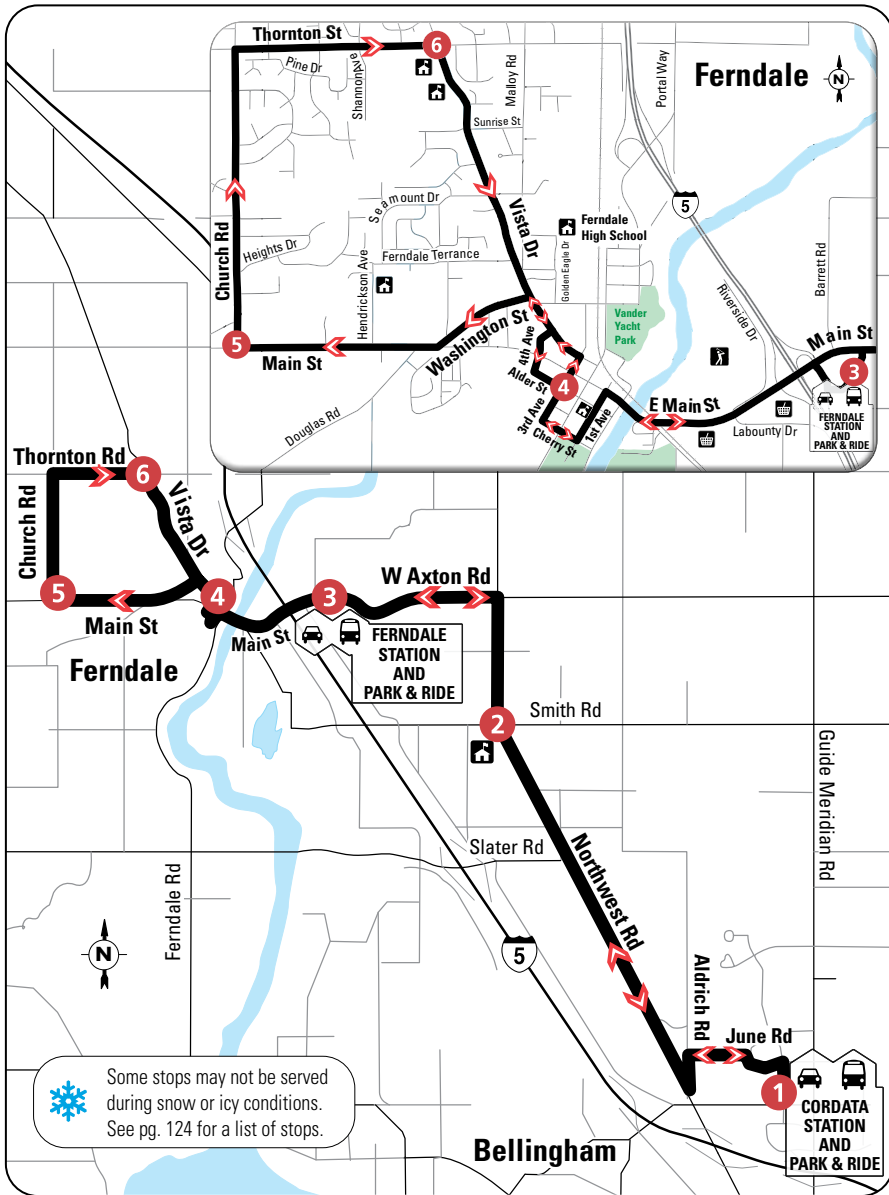
LEAVE	Cordata Station	Walmart	Meridian & Pole	Lynden Station	Pine & Double Ditch	4th & Grover	Aaron & Vinup	Depot & Homestead	4th & Grover	Pine & Double Ditch	Lynden Station	Meridian & Pole	Walmart	ARRIVE	Cordata Station	Bus Continues as Route
	1	2	3	4	5	6	7	8	6	5	4	3	2	1		
	—	—	—	—	—	7:59	8:09	8:14	8:19	—	8:25	8:35	8:45	8:53	29 Cordata/Kline	
8:30	8:32	8:40	8:48	8:51	8:59	9:09	9:14	9:19	—	9:25	9:35	9:45	9:53	29 Cordata/Kline		
9:30	9:32	9:40	9:48	9:51	9:59	10:09	10:14	10:19	—	10:25	10:35	10:45	10:53	29 Cordata/Kline		
10:30	10:32	10:40	10:48	10:51	10:59	11:09	11:14	11:19	—	11:25	11:35	11:45	11:53	29 Cordata/Kline		
11:30	11:32	11:40	11:48	11:51	11:59	12:09	12:14	12:19	—	12:25	12:35	12:45	12:53	29 Cordata/Kline		
12:30	12:32	12:42	12:50	—	12:56	1:06	1:11	1:15	1:23	1:26	1:35	1:45	1:53	29 Cordata/Kline		
1:30	1:32	1:42	1:50	—	1:56	2:06	2:11	2:15	2:23	2:26	2:35	2:45	2:53	29 Cordata/Kline		
2:30	2:32	2:42	2:50	—	2:56	3:06	3:11	3:15	3:23	3:26	3:35	3:45	3:53	29 Cordata/Kline		
3:30	3:32	3:42	3:50	—	3:56	4:06	4:11	4:15	4:23	4:26	4:35	4:45	4:53	29 Cordata/Kline		
4:30	4:32	4:42	4:50	—	4:56	5:06	5:11	5:15	5:23	5:26	5:35	5:45	5:53	29 Cordata/Kline		
5:30	5:32	5:42	5:50	—	5:56	6:06	6:11	6:15	6:23	6:26	6:35	6:45	6:53	Out of Service		
6:30	6:32	6:42	6:50	—	6:56	7:06	7:11	7:15	7:23	7:26	7:35	7:45	7:53	Out of Service		

### SUNDAYS

#### 26 Lynden

#### 26 Cordata/WCC

LEAVE	Cordata Station	Walmart	Meridian & Pole	Lynden Station	Pine & Double Ditch	4th & Grover	Aaron & Vinup	Depot & Homestead	4th & Grover	Pine & Double Ditch	Lynden Station	Meridian & Pole	Walmart	ARRIVE	Cordata Station	Bus Continues as Route
	1	2	3	4	5	6	7	8	6	5	4	3	2	1		
8:05	8:07	8:15	8:23	8:26	8:34	8:44	8:49	8:54	—	9:00	9:10	9:20	9:28	29 Cordata/Kline		
9:05	9:07	9:15	9:23	9:26	9:34	9:44	9:49	9:54	—	10:00	10:10	10:20	10:28	29 Cordata/Kline		
10:05	10:07	10:15	10:23	10:26	10:34	10:44	10:49	10:54	—	11:00	11:10	11:20	11:28	29 Cordata/Kline		
11:05	11:07	11:15	11:23	11:26	11:34	11:44	11:49	11:54	—	12:00	12:10	12:20	12:28	29 Cordata/Kline		
12:05	12:07	12:17	12:25	—	12:31	12:41	12:46	12:50	12:58	1:01	1:10	1:20	1:28	29 Cordata/Kline		
1:05	1:07	1:17	1:25	—	1:31	1:41	1:46	1:50	1:58	2:01	2:10	2:20	2:28	29 Cordata/Kline		
2:05	2:07	2:17	2:25	—	2:31	2:41	2:46	2:50	2:58	3:01	3:10	3:20	3:28	29 Cordata/Kline		
3:05	3:07	3:17	3:25	—	3:31	3:41	3:46	3:50	3:58	4:01	4:10	4:20	4:28	29 Cordata/Kline		
4:05	4:07	4:17	4:25	—	4:31	4:41	4:46	4:50	4:58	5:01	5:10	5:20	5:28	29 Cordata/Kline		
5:05	5:07	5:17	5:25	—	5:31	5:41	5:46	5:50	5:58	6:01	6:10	6:20	6:28	29 Cordata/Kline		
6:05	6:07	6:17	6:25	—	6:31	6:41	6:46	6:50	6:58	7:01	7:10	7:20	7:28	Out of Service		



### WEEKDAYS

SATURDAYS NEXT PAGE    SUNDAYS NEXT PAGE

#### 27 Ferndale

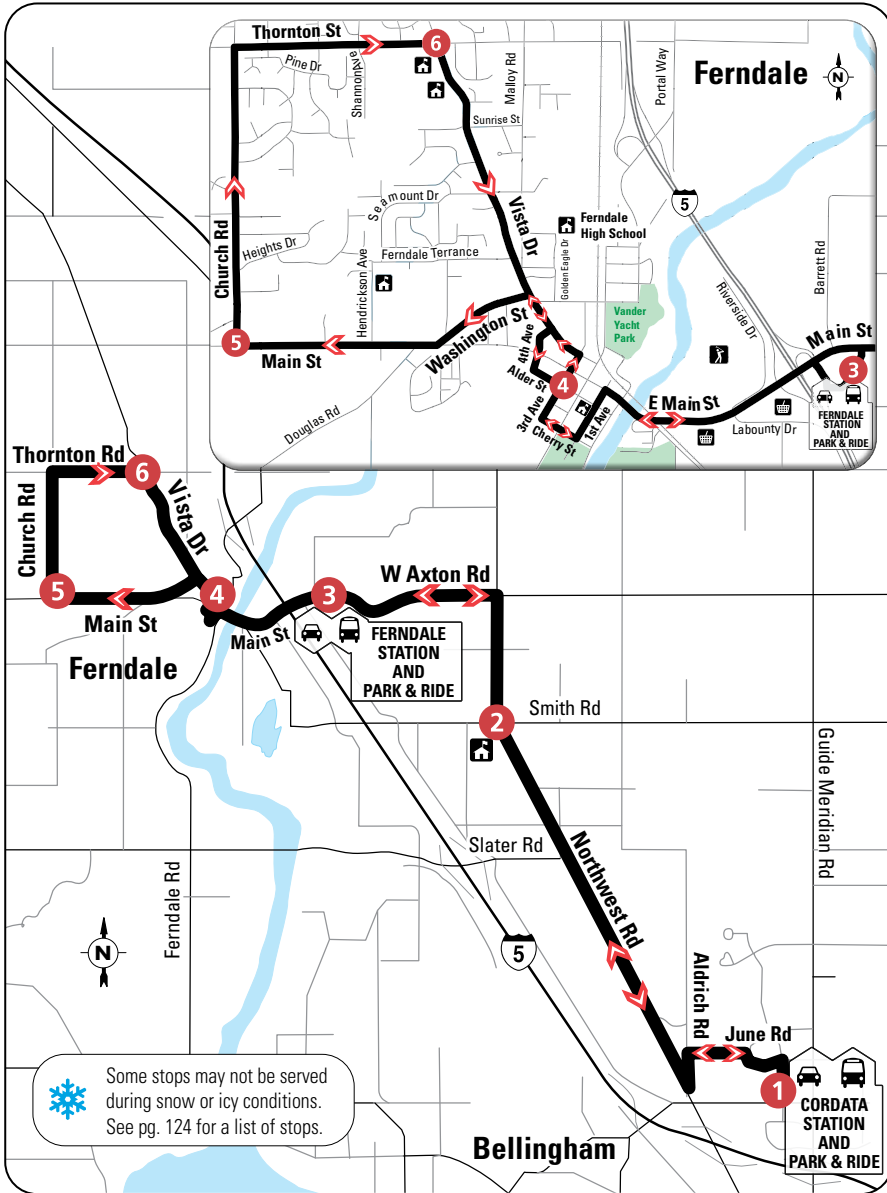
#### 27 Cordata/WCC

LEAVE Cordata Station <b>1</b>	Northwest & Smith <b>2</b>	Ferndale Station <b>3</b>	3rd & Alder <b>4</b>	Mt. View & Church Rd <b>5</b>	Thornton & Vista <b>6</b>	3rd & Alder <b>4</b>	Ferndale Station <b>3</b>	Northwest & Smith <b>2</b>	ARRIVE Cordata Station <b>1</b>	Bus Continues as Route
6:20	6:29	6:35	6:44	6:52	6:57	7:01	7:10	7:15	7:30	3 Airport/Downtown
7:20	7:29	7:35	7:44	7:52	7:57	8:01	8:10	8:15	8:30	3 Airport/Downtown
8:20	8:29	8:35	8:44	8:52	8:57	9:01	9:10	9:15	9:30	3 Airport/Downtown
9:20	9:29	9:35	9:44	9:52	9:57	10:01	10:10	10:15	10:30	3 Airport/Downtown
10:20	10:29	10:35	10:44	10:52	10:57	11:01	11:10	11:15	11:30	3 Airport/Downtown
11:20	11:29	11:35	11:44	11:52	11:57	12:01	12:10	12:15	12:30	3 Airport/Downtown
12:20	12:29	12:35	12:44	12:52	12:57	1:01	1:10	1:15	1:30	3 Airport/Downtown
1:20	1:29	1:35	1:44	1:52	1:57	2:01	2:10	2:15	2:30	3 Airport/Downtown
2:20	2:29	2:35	2:44	2:52	2:57	3:01	3:10	3:15	3:30	3 Airport/Downtown
3:20	3:29	3:35	3:44	3:52	3:57	4:01	4:10	4:15	4:30	3 Airport/Downtown
4:20	4:29	4:35	4:44	4:52	4:57	5:01	5:10	5:15	5:30	3 Airport/Downtown
5:20	5:29	5:35	5:44	5:52	5:57	6:01	6:10	6:15	6:30	3 Airport/Downtown
6:20	6:29	6:35	6:44	6:52	6:57	7:01	7:20	7:25	7:40	Out of Service
7:20	7:29	7:35	7:44	7:52	7:57	8:01	8:10	8:15	8:30	27 Ferndale
8:40	8:49	8:55	9:04	9:12	9:17	9:21	9:30	9:35	9:50	Out of Service

This route uses platform B at Cordata Station.

# 27

## FERNDALE CORDATA/WCC



This route uses platform B at Cordata Station.

### SATURDAYS

#### 27 Ferndale

#### 27 Cordata/WCC

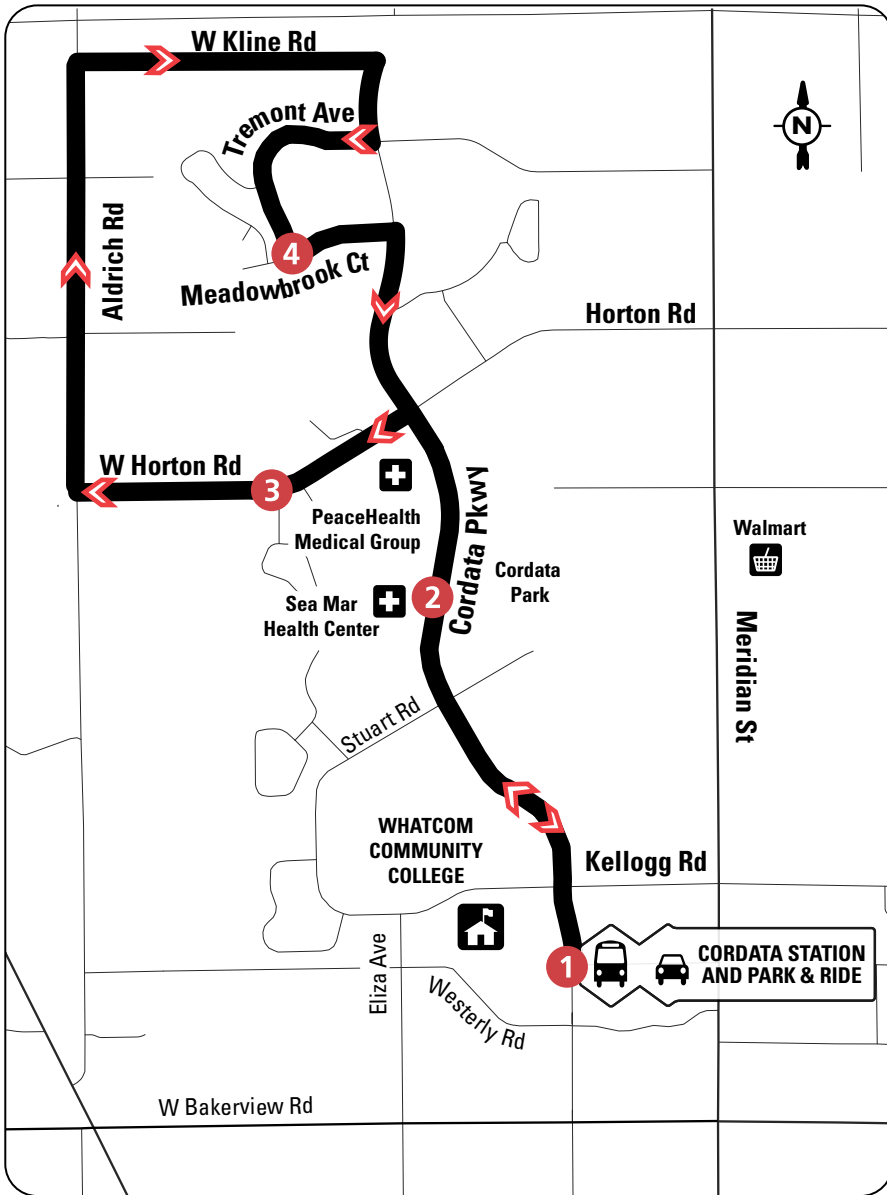
LEAVE Cordata Station <b>1</b>	Northwest & Smith <b>2</b>	Ferndale Station <b>3</b>	3rd & Alder <b>4</b>	Mt. View & Church Rd <b>5</b>	Thornton & Vista <b>6</b>	3rd & Alder <b>4</b>	Ferndale Station <b>3</b>	Northwest & Smith <b>2</b>	ARRIVE Cordata Station <b>1</b>	Bus Continues as Route
7:20	7:29	7:35	7:44	7:52	7:57	8:01	8:10	8:15	8:30	3 Airport/Downtown
8:20	8:29	8:35	8:44	8:52	8:57	9:01	9:10	9:15	9:30	3 Airport/Downtown
9:20	9:29	9:35	9:44	9:52	9:57	10:01	10:10	10:15	10:30	3 Airport/Downtown
10:20	10:29	10:35	10:44	10:52	10:57	11:01	11:10	11:15	11:30	3 Airport/Downtown
11:20	11:29	11:35	11:44	11:52	11:57	12:01	12:10	12:15	12:30	3 Airport/Downtown
12:20	12:29	12:35	12:44	12:52	12:57	1:01	1:10	1:15	1:30	3 Airport/Downtown
1:20	1:29	1:35	1:44	1:52	1:57	2:01	2:10	2:15	2:30	3 Airport/Downtown
2:20	2:29	2:35	2:44	2:52	2:57	3:01	3:10	3:15	3:30	3 Airport/Downtown
3:20	3:29	3:35	3:44	3:52	3:57	4:01	4:10	4:15	4:30	3 Airport/Downtown
4:20	4:29	4:35	4:44	4:52	4:57	5:01	5:10	5:15	5:30	3 Airport/Downtown
5:20	5:29	5:35	5:44	5:52	5:57	6:01	6:10	6:15	6:30	Out of Service

### SUNDAYS

#### 27 Ferndale

#### 27 Cordata/WCC

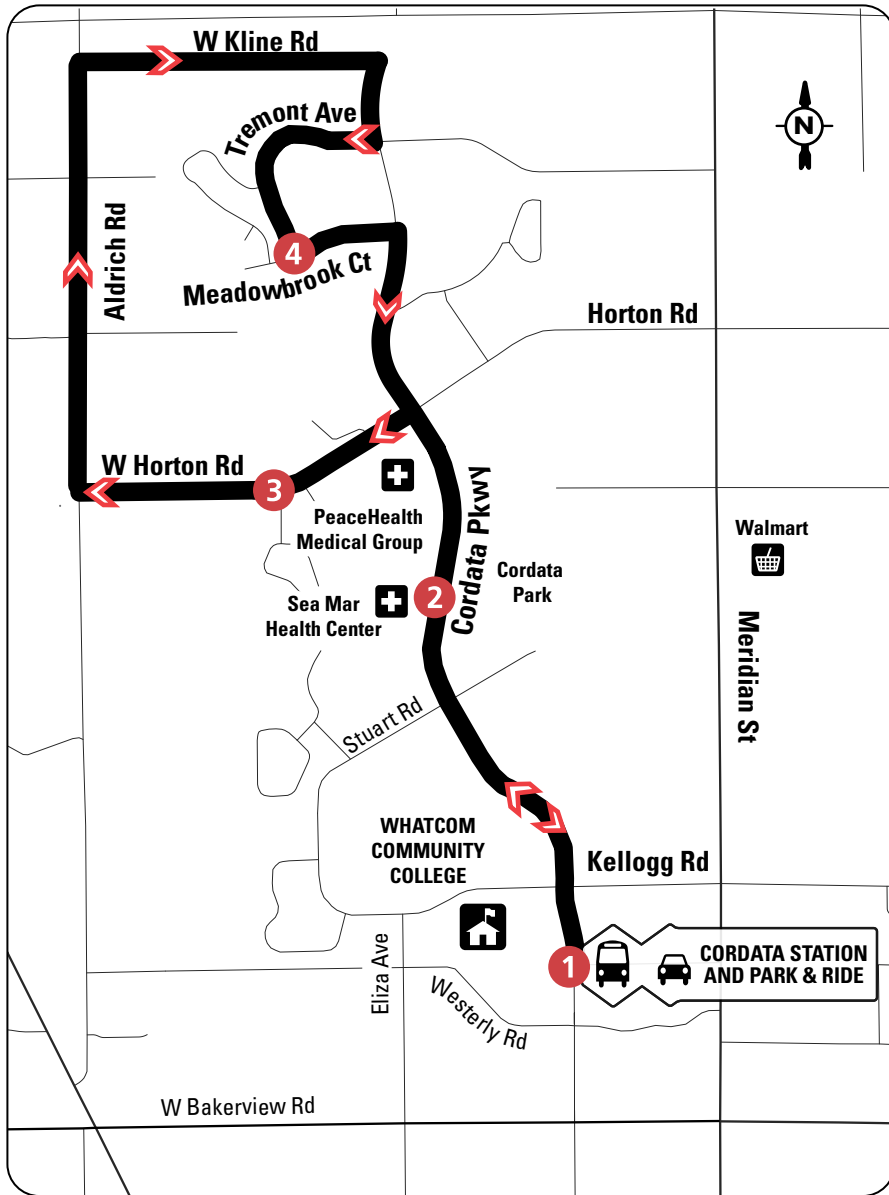
LEAVE Cordata Station <b>1</b>	Northwest & Smith <b>2</b>	Ferndale Station <b>3</b>	3rd & Alder <b>4</b>	Mt. View & Church Rd <b>5</b>	Thornton & Vista <b>6</b>	3rd & Alder <b>4</b>	Ferndale Station <b>3</b>	Northwest & Smith <b>2</b>	ARRIVE Cordata Station <b>1</b>	Bus Continues as Route
8:20	8:29	8:35	8:44	8:52	8:57	9:01	9:10	9:15	9:30	27 Ferndale
9:40	9:49	9:55	10:04	10:12	10:17	10:21	10:30	10:35	10:50	27 Ferndale
11:00	11:09	11:15	11:24	11:32	11:37	11:41	11:50	11:55	12:10	27 Ferndale
12:20	12:29	12:35	12:44	12:52	12:57	1:01	1:10	1:15	1:30	27 Ferndale
1:40	1:49	1:55	2:04	2:12	2:17	2:21	2:30	2:35	2:50	27 Ferndale
3:00	3:09	3:15	3:24	3:32	3:37	3:41	3:50	3:55	4:10	27 Ferndale
4:20	4:29	4:35	4:44	4:52	4:57	5:01	5:10	5:15	5:30	27 Ferndale
5:40	5:49	5:55	6:04	6:12	6:17	6:21	6:30	6:35	6:50	Out of Service



This route uses platform B at Cordata Station.

### 29 Cordata/Kline

LEAVE Cordata Station <b>1</b>	Cordata Park <b>2</b>	Pacific Rim <b>3</b>	Meadowbrook & Tremont <b>4</b>	Cordata Pkwy (Sea Mar) <b>2</b>	ARRIVE Cordata Station <b>1</b>	Bus Continues as Route
7:05	7:07	7:10	7:16	7:20	7:25	26 Lynden
7:30	7:32	7:35	7:41	7:45	7:50	Out of Service
8:05	8:07	8:10	8:16	8:20	8:25	26 Lynden
9:05	9:07	9:10	9:16	9:20	9:25	26 Lynden
10:05	10:07	10:10	10:16	10:20	10:25	26 Lynden
11:05	11:07	11:10	11:16	11:20	11:25	26 Lynden
12:05	12:07	12:10	12:16	12:20	12:25	26 Lynden
1:05	1:07	1:10	1:16	1:20	1:25	26 Lynden
2:05	2:07	2:10	2:16	2:20	2:25	26 Lynden
3:05	3:07	3:10	3:16	3:20	3:25	26 Lynden
4:05	4:07	4:10	4:16	4:20	4:25	26 Lynden
5:05	5:07	5:10	5:16	5:20	5:25	26 Lynden
6:05	6:07	6:10	6:16	6:20	6:25	26 Lynden



This route uses platform B at Cordata Station.

### SATURDAYS

#### 29 Cordata/Kline

LEAVE Cordata Station ①	Cordata Park ②	Pacific Rim ③	Meadowbrook & Tremont ④	Cordata Pkwy (Sea Mar) ②	ARRIVE Cordata Station ①	Bus Continues as Route
8:05	8:07	8:10	8:16	8:20	8:25	26 Lynden
9:05	9:07	9:10	9:16	9:20	9:25	26 Lynden
10:05	10:07	10:10	10:16	10:20	10:25	26 Lynden
11:05	11:07	11:10	11:16	11:20	11:25	26 Lynden
12:05	12:07	12:10	12:16	12:20	12:25	26 Lynden
1:05	1:07	1:10	1:16	1:20	1:25	26 Lynden
2:05	2:07	2:10	2:16	2:20	2:25	26 Lynden
3:05	3:07	3:10	3:16	3:20	3:25	26 Lynden
4:05	4:07	4:10	4:16	4:20	4:25	26 Lynden
5:05	5:07	5:10	5:16	5:20	5:25	26 Lynden
6:05	6:07	6:10	6:16	6:20	6:25	26 Lynden

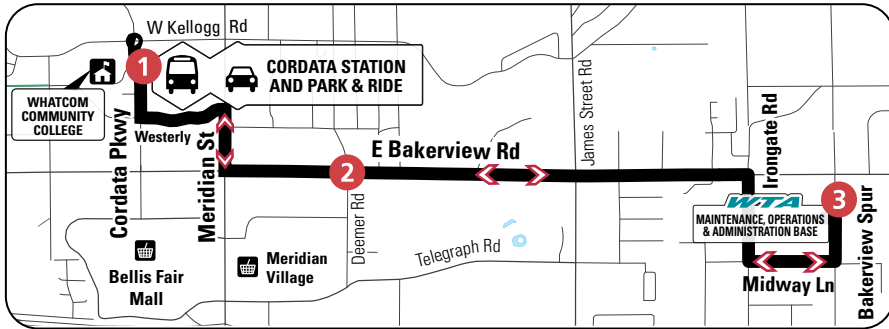
### SUNDAYS

#### 29 Cordata/Kline

LEAVE Cordata Station ①	Cordata Park ②	Pacific Rim ③	Meadowbrook & Tremont ④	Cordata Pkwy (Sea Mar) ②	ARRIVE Cordata Station ①	Bus Continues as Route
8:40	8:42	8:45	8:51	8:55	9:00	26 Lynden
9:40	9:42	9:45	9:51	9:55	10:00	26 Lynden
10:40	10:42	10:45	10:51	10:55	11:00	26 Lynden
11:40	11:42	11:45	11:51	11:55	12:00	26 Lynden
12:40	12:42	12:45	12:51	12:55	1:00	26 Lynden
1:40	1:42	1:45	1:51	1:55	2:00	26 Lynden
2:40	2:42	2:45	2:51	2:55	3:00	26 Lynden
3:40	3:42	3:45	3:51	3:55	4:00	26 Lynden
4:40	4:42	4:45	4:51	4:55	5:00	26 Lynden
5:40	5:42	5:45	5:51	5:55	6:00	26 Lynden
6:40	6:42	6:45	6:51	6:55	7:00	Out of Service



# 48 BAKERVIEW SPUR CORDATA/WCC



This route uses platform B at Cordata Station.

## WEEKDAYS

### 48 Bakerview Spur

LEAVE Cordata Station 1	Bakerview & Deemer 2	ARRIVE Bakerview Spur (WTA Office) 3	Bus Continues as Route
7:10	7:15	7:20	Out of Service
9:00	9:05	9:10	Out of Service
1:45	1:50	1:55	Out of Service
6:10	6:15	6:20	Out of Service
8:05	8:10	8:15	Out of Service

### 48 Cordata/WCC

LEAVE Bakerview Spur (WTA Office) 3	Bakerview & Deemer 2	ARRIVE Cordata Station 1	Bus Continues as Route
6:40	6:45	6:50	71X E/N/S
11:15	11:20	11:25	71X E/N/S
3:50	3:55	4:00	71X E/N/S

## SATURDAYS

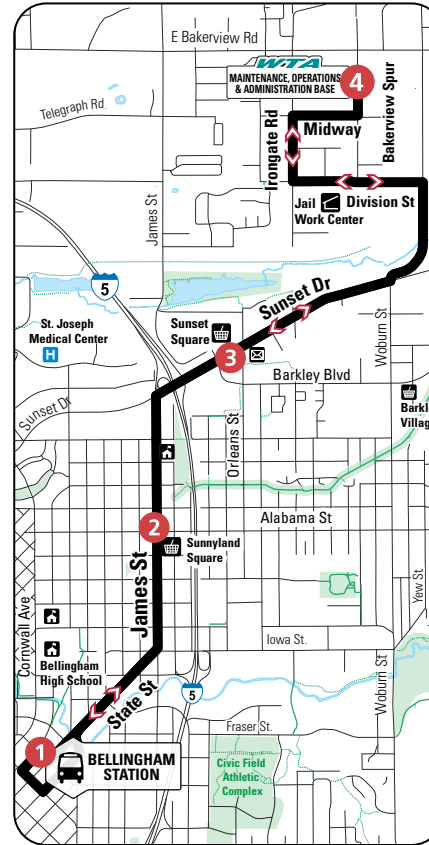
### 48 Bakerview Spur

LEAVE Cordata Station 1	Bakerview & Deemer 2	ARRIVE Bakerview Spur (WTA Office) 3	Bus Continues as Route
9:32	9:37	9:42	Out of Service
12:32	12:37	12:42	Out of Service
7:51	7:56	8:01	Out of Service

### 48 Cordata/WCC

LEAVE Bakerview Spur (WTA Office) 3	Bakerview & Deemer 2	ARRIVE Cordata Station 1	Bus Continues as Route
10:12	10:17	10:22	71X E/N/S
5:30	5:35	5:40	71X E/N/S

# 49 BAKERVIEW SPUR DOWNTOWN



This route uses gate 10 at B'h'am Station.

## SATURDAYS

### 49 Bakerview Spur

LEAVE B'h'am Station 1	James & Alabama 2	Sunset & Orleans 3	ARRIVE Bakerview Spur (WTA Office) 4	Bus Continues as Route
8:55	8:59	9:06	9:13	Out of Service
12:25	12:29	12:36	12:43	Out of Service
4:25	4:29	4:36	4:43	Out of Service

## WEEKDAYS

### 49 Bakerview Spur

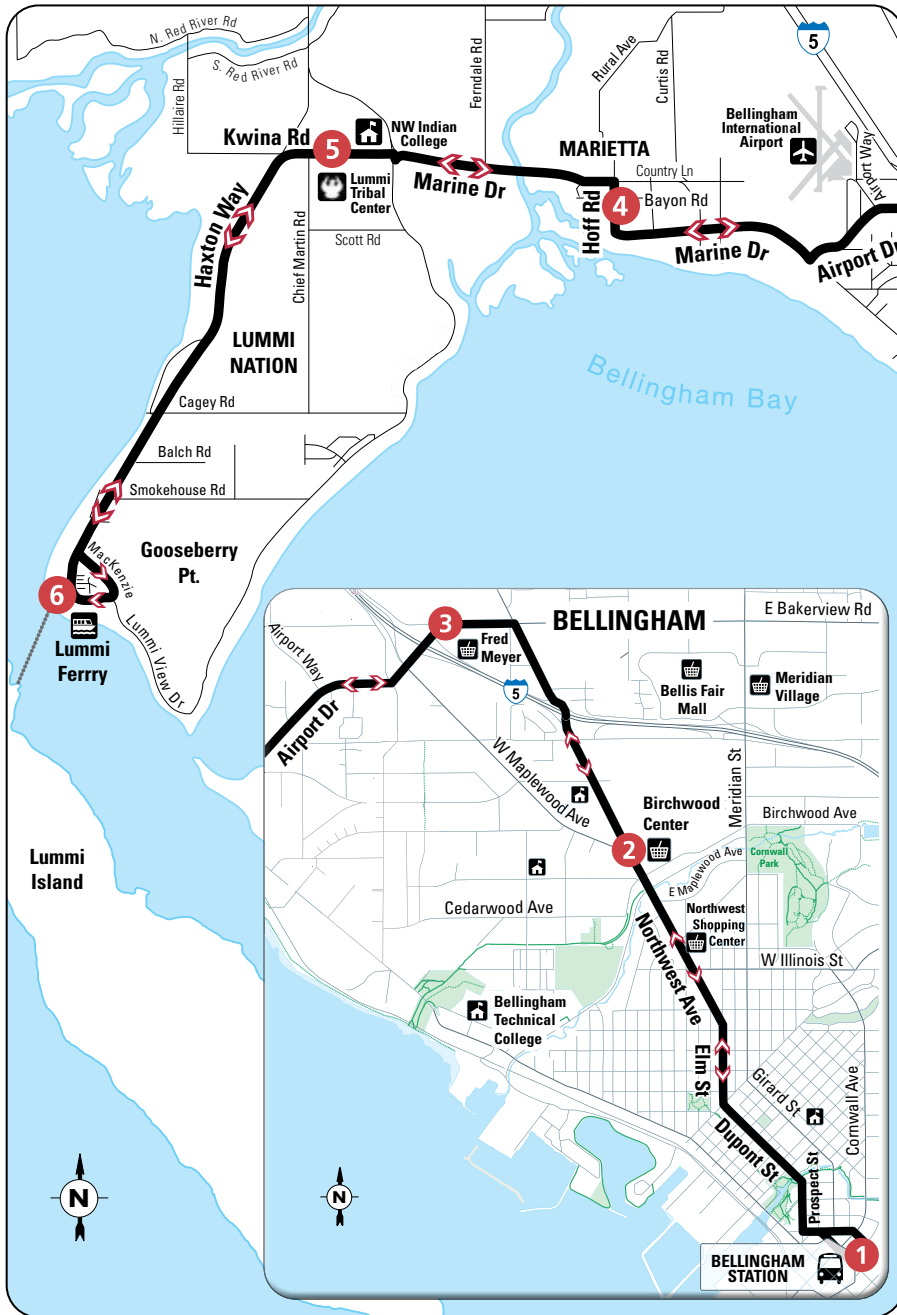
LEAVE B'h'am Station 1	James & Alabama 2	Sunset & Orleans 3	ARRIVE Bakerview Spur (WTA Office) 4	Bus Continues as Route
6:55	6:59	7:04	7:15	Out of Service
7:25	7:29	7:34	7:45	Out of Service
7:43	7:47	7:52	8:03	Out of Service
7:55	7:59	8:04	8:15	Out of Service
11:25	11:29	11:34	11:45	Out of Service
12:25	12:29	12:34	12:45	Out of Service

### 49 Downtown

LEAVE Bakerview Spur (WTA Office) 4	Sunset & Orleans 3	James & Alabama 2	ARRIVE B'h'am Station 1	Bus Continues as Route
1:15	1:22	1:27	1:35	72X Kendall
3:00	3:07	3:12	3:20	75B Birch Bay
4:30	4:37	4:42	4:50	75A Blaine
5:00	5:07	5:12	5:20	75B Birch Bay
5:45	5:52	5:57	6:05	75A Blaine

**50**

**LUMMI NATION DOWNTOWN** via Northwest / Kwina  
via Kwina / Northwest



**50 Lummi Nation**

**50 Downtown**

**WEEKDAYS**

LEAVE	B'ham Station	Birchwood Center	Bakerview Fred Meyer	Marietta (Hoff & Bayon)	Lummi Tribal Center	ARRIVE Lummi Ferry	LEAVE Lummi Ferry	Lummi Tribal Center	Marietta (Hoff & Bayon)	Bakerview Fred Meyer	Birchwood Center	ARRIVE B'ham Station	Bus Continues as Route
1	2	3	4	5	6	6	5	4	3	2	1		
5:55	6:03	6:11	6:19	6:26	6:39	6:39	6:47	6:53	7:01	7:10	7:21	50 Lummi Nation	
7:30	7:38	7:46	7:54	8:01	8:14	8:18	8:26	8:32	8:40	8:49	9:00	50 Lummi Nation	
9:10	9:18	9:26	9:34	9:41	9:54	9:55	10:03	10:09	10:17	10:26	10:37	50 Lummi Nation	
10:55	11:03	11:11	11:19	11:26	11:39	11:40	11:48	11:54	12:02	12:11	12:22	50 Lummi Nation	
12:30	12:39	12:48	12:56	1:04	1:19	1:20	1:28	1:34	1:42	1:52	2:03	50 Lummi Nation	
2:13	2:22	2:31	2:39	2:47	3:02	3:02	3:10	3:16	3:24	3:34	3:45	50 Lummi Nation	
3:55	4:04	4:13	4:21	4:29	4:44	4:44	4:52	4:58	5:06	5:16	5:27	50 Lummi Nation	
5:40	5:49	5:58	6:06	6:14	6:29	6:29	6:37	6:43	6:51	7:01	7:12	Out of Service	
7:10	7:18	7:26	7:34	7:41	7:54	7:54	8:02	8:08	8:16	8:25	8:36	Out of Service	

**50 Lummi Nation**

**50 Downtown**

**SATURDAYS**

LEAVE	B'ham Station	Birchwood Center	Bakerview Fred Meyer	Marietta (Hoff & Bayon)	Lummi Tribal Center	ARRIVE Lummi Ferry	LEAVE Lummi Ferry	Lummi Tribal Center	Marietta (Hoff & Bayon)	Bakerview Fred Meyer	Birchwood Center	ARRIVE B'ham Station	Bus Continues as Route
1	2	3	4	5	6	6	5	4	3	2	1		
7:25	7:33	7:41	7:49	7:56	8:08	8:10	8:18	8:24	8:32	8:41	8:52	50 Lummi Nation	
9:03	9:11	9:19	9:27	9:34	9:46	9:50	9:58	10:04	10:12	10:21	10:32	50 Lummi Nation	
10:40	10:48	10:56	11:04	11:11	11:23	11:23	11:31	11:37	11:45	11:54	12:05	50 Lummi Nation	
12:15	12:23	12:31	12:39	12:46	12:58	1:10	1:18	1:24	1:32	1:41	1:52	50 Lummi Nation	
2:00	2:08	2:16	2:24	2:31	2:43	2:48	2:56	3:02	3:10	3:19	3:30	50 Lummi Nation	
3:40	3:48	3:56	4:04	4:11	4:23	4:23	4:31	4:37	4:45	4:54	5:05	50 Lummi Nation	
5:15	5:23	5:31	5:39	5:46	5:58	6:10	6:18	6:24	6:32	6:41	6:52	Out of Service	

**50 Lummi Nation**

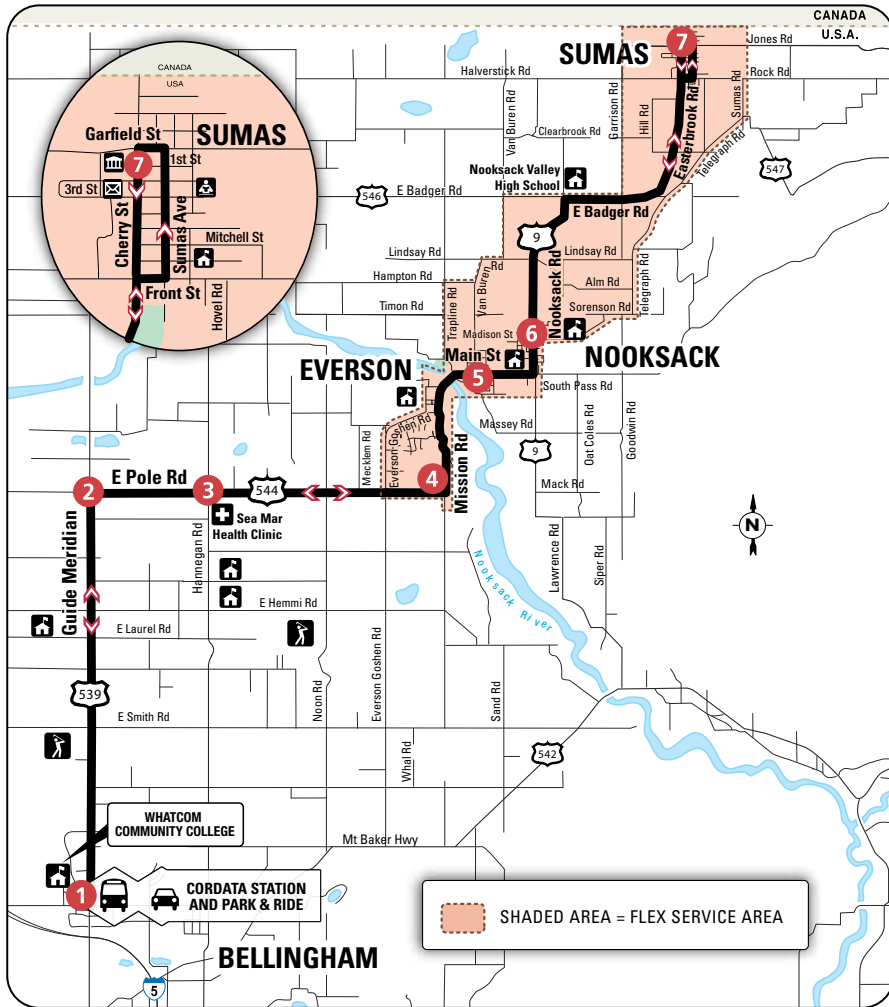
**50 Downtown**

**SUNDAYS**

LEAVE	B'ham Station	Birchwood Center	Bakerview Fred Meyer	Marietta (Hoff & Bayon)	Lummi Tribal Center	ARRIVE Lummi Ferry	LEAVE Lummi Ferry	Lummi Tribal Center	Marietta (Hoff & Bayon)	Bakerview Fred Meyer	Birchwood Center	ARRIVE B'ham Station	Bus Continues as Route
1	2	3	4	5	6	6	5	4	3	2	1		
8:40	8:48	8:56	9:04	9:11	9:23	9:28	9:36	9:42	9:50	9:59	10:10	50 Lummi Nation	
10:20	10:28	10:36	10:44	10:51	11:03	11:13	11:21	11:27	11:35	11:44	11:55	50 Lummi Nation	
12:00	12:08	12:16	12:24	12:31	12:43	12:48	12:56	1:02	1:10	1:19	1:30	50 Lummi Nation	
1:40	1:48	1:56	2:04	2:11	2:23	2:28	2:36	2:42	2:50	2:59	3:10	50 Lummi Nation	
3:20	3:28	3:36	3:44	3:51	4:03	4:08	4:16	4:22	4:30	4:39	4:50	50 Lummi Nation	
5:00	5:08	5:16	5:24	5:31	5:43	5:48	5:56	6:02	6:10	6:19	6:30	Out of Service	

This route uses gate 1 at B'ham Station.

## EVERSON/NOOKSACK/SUMAS CORDATA/WCC



This route uses platform B at Cordata Station.

- **Flex Service** is available on Route 71X.
- **The map** above contains a shaded flex service area. Route 71X serves bus stops on a regular schedule, and can also “flex” off-route within the flex service area when riders make advance reservations.
- **To schedule** a flex ride call (360) 733-1144.
- **See pages** 132-133 for more information on Flex Service.

### WEEKDAYS

#### 71X Everson/Nooksack/Sumas

#### 71X Cordata/WCC

LEAVE	Cordata Station	Meridian & Pole	Pole & Hannegan	Mission & Pole	Everson (Main & Kirsch)	Nooksack & Madison	ARRIVE	Sumas (Cherry & 1st)
1	2	3	4	5	6	7		
—	—	—	—	—	—	—	*	6:00
6:55	7:07	7:11	7:17	7:24	7:27	7:42	7:45	6:17
11:30	11:42	11:46	11:55	12:01	12:05	12:27	12:30	12:50
4:05	4:20	4:23	4:30	4:37	4:44	5:05	5:10	5:25
6:24	6:37	6:40	6:47	6:53	7:00	7:15	7:20	7:30

LEAVE	Sumas (Cherry & 1st)	Nooksack & Madison	Everson (Main & Kirsch)	Mission & Pole	Pole & Hannegan	Meridian & Pole	ARRIVE	Cordata Station
7	6	5	4	3	2	1		
6:00	6:17	6:20	6:30	6:45	6:48	7:08	7:45	8:58
12:30	12:50	12:54	1:05	1:20	1:23	1:43	5:10	6:02
7:20	7:30	7:33	7:39	7:46	7:49	8:02	7:20	8:02

\* The first trip on weekdays begins at 5:55 a.m. on Easterbrook Rd at Bowen Rd (Sumas).

### SATURDAYS

#### 71X Everson/Nooksack/Sumas

#### 71X Cordata/WCC

LEAVE	Cordata Station	Meridian & Pole	Pole & Hannegan	Mission & Pole	Everson (Main & Kirsch)	Nooksack & Madison	ARRIVE	Sumas (Cherry & 1st)
1	2	3	4	5	6	7		
—	—	—	—	—	—	—	*	8:30
10:27	10:42	10:46	10:55	11:03	11:07	11:25	11:30	11:49
5:45	6:00	6:04	6:14	6:23	6:27	6:47	6:52	7:10

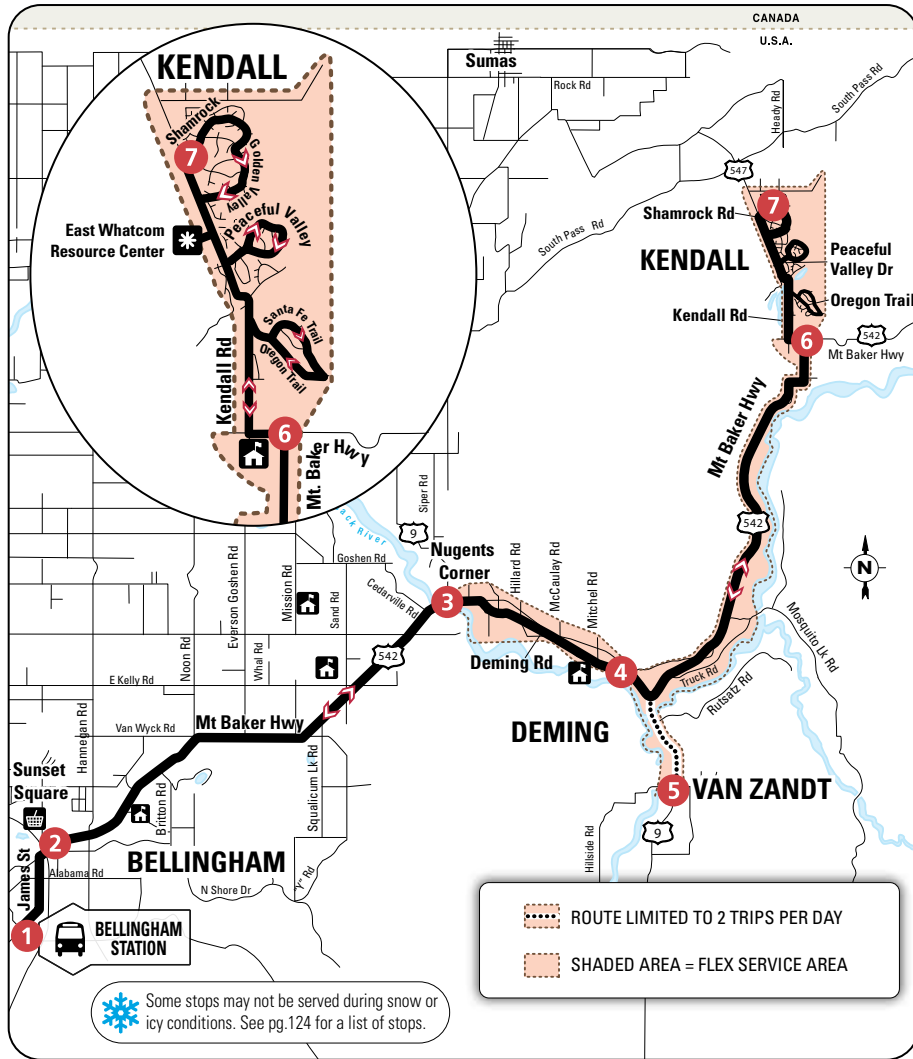
  

LEAVE	Sumas (Cherry & 1st)	Nooksack & Madison	Everson (Main & Kirsch)	Mission & Pole	Pole & Hannegan	Meridian & Pole	ARRIVE	Cordata Station
7	6	5	4	3	2	1		
8:30	8:49	8:53	9:02	9:11	9:15	9:30	11:30	12:30
6:52	7:10	7:14	7:22	7:30	7:34	7:49	6:52	7:49

\* The first trip on Saturdays begins at 8:25 a.m. on Easterbrook Rd at Bowen Rd (Sumas).



# KENDALL BELLINGHAM



This route uses gate 10 at B'ham Station.

- **Flex Service** is available on Route 72X.
- **The map** above contains a shaded flex service area. Route 72X serves bus stops on a regular schedule, and can also "flex" off-route within the flex service area when riders make advance reservations.
- **To schedule** a flex ride call (360) 733-1144.
- **See pages** 132-133 for more information on Flex Service.

## WEEKDAYS

### 72X Kendall

### 72X Bellingham

LEAVE B'ham Station	Sunset Square	Nugents Corner	Deming	Van Zandt	Kendall Rd & Mt Baker Hwy	Kendall Rd & Shamrock Rd	Kendall Rd & Mt Baker Hwy	Van Zandt	Deming	Nugents Corner	Sunset Square	ARRIVE B'ham Station
1	2	3	4	5	6	7	6	5	4	3	2	1
—	—	—	—	—	6:06	6:19	6:37	6:52	6:58	7:05	7:23	7:35
6:55	7:06	7:22	7:29	—	7:43	7:56	8:12	—	8:28	8:35	8:53	9:05
10:10	10:21	10:37	10:44	—	10:58	11:11	11:27	—	11:43	11:50	12:08	12:20
1:40	1:52	2:08	2:15	—	2:29	2:38	2:56	—	3:12	3:19	3:37	3:49
3:10	3:22	3:38	3:45	—	3:59	4:08	4:26	—	4:42	4:49	5:07	5:19
4:40	4:52	5:13	5:20	5:28	5:45	5:55	6:13	—	6:29	6:36	6:54	7:06
5:40	5:52	6:13	6:20	—	6:34	6:44	6:59	—	7:13	7:19	7:35	—
6:40	6:52	7:13	7:20	—	7:34	7:44	7:59	—	8:13	8:19	8:35	—

## SATURDAYS

### 72X Kendall

### 72X Bellingham

LEAVE B'ham Station	Sunset Square	Nugents Corner	Deming	Van Zandt	Kendall Rd & Mt Baker Hwy	Kendall Rd & Shamrock Rd	Kendall Rd & Mt Baker Hwy	Van Zandt	Deming	Nugents Corner	Sunset Square	ARRIVE B'ham Station
1	2	3	4	5	6	7	6	5	4	3	2	1
—	—	—	—	—	7:37	7:47	7:57	—	8:13	8:20	8:38	8:50
10:10	10:21	10:37	10:44	—	10:58	11:11	11:25	—	11:41	11:48	12:06	12:20
2:10	2:21	2:37	2:44	—	2:58	3:11	3:25	—	3:41	3:48	4:06	4:20
6:10	6:21	6:37	6:44	—	6:58	7:08	7:27	—	7:41	7:47	8:05	—

## SUNDAYS

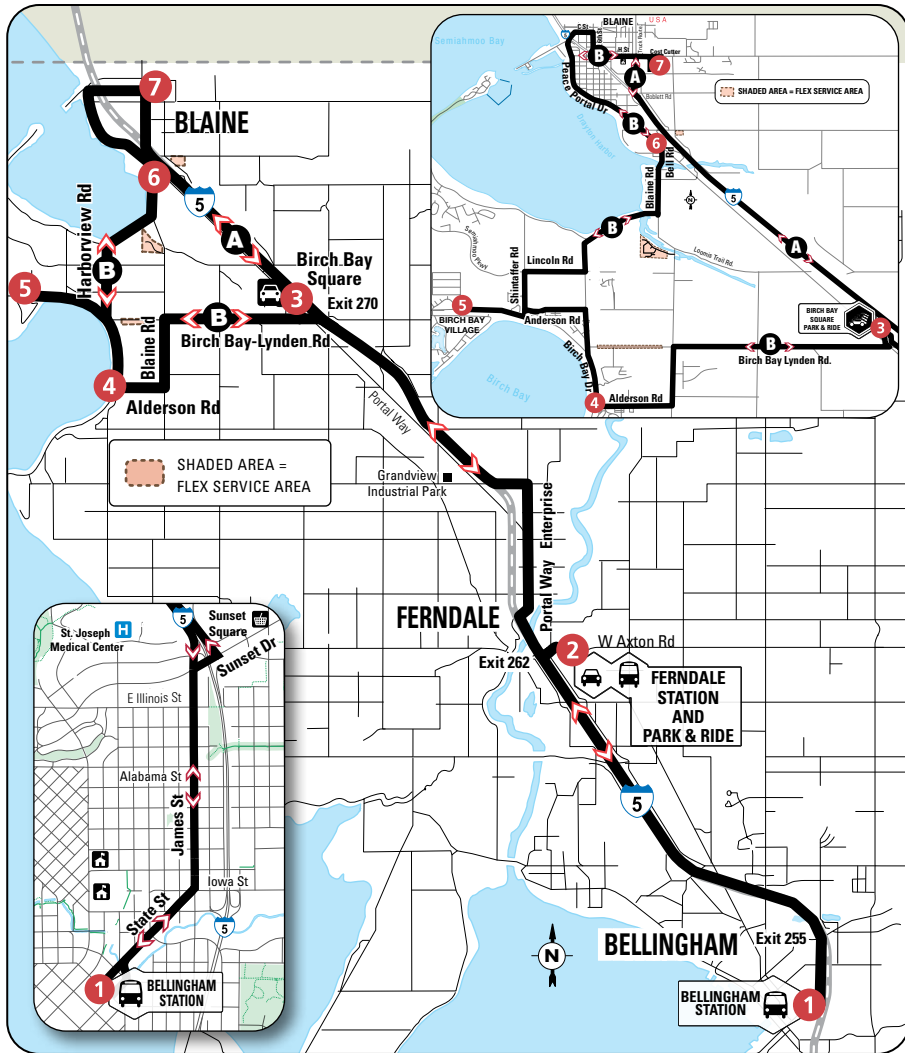
### 72X Kendall

### 72X Bellingham

LEAVE B'ham Station	Sunset Square	Nugents Corner	Deming	Van Zandt	Kendall Rd & Mt Baker Hwy	Kendall Rd & Shamrock Rd	Kendall Rd & Mt Baker Hwy	Van Zandt	Deming	Nugents Corner	Sunset Square	ARRIVE B'ham Station
1	2	3	4	5	6	7	6	5	4	3	2	1
—	—	—	—	—	7:37	7:47	7:57	—	8:13	8:20	8:38	8:50
10:10	10:21	10:37	10:44	—	10:58	11:11	11:25	—	11:41	11:48	12:06	12:20
2:10	2:21	2:37	2:44	—	2:58	3:11	3:25	—	3:41	3:48	4:06	4:20
6:10	6:21	6:37	6:44	—	6:58	7:08	7:27	—	7:41	7:47	8:05	8:20

# 75

## A&B BIRCH BAY/BLAINE A&B BELLINGHAM



This route uses gate 10 at Bellingham Station.

- **Flex Service** is available on Route 75.
- **The map** above contains a shaded flex service area. Route 75 serves bus stops on a regular schedule, and can also “flex” off-route within the flex service area when riders make advance reservations. There is a limit of one flex per trip.
- **To schedule** a flex ride call (360) 733-1144.
- **See pages** 132-133 for more information on Flex Service.

**75A Blaine—Bellingham** (trips highlighted in grey): Route 75A expresses between Birch Bay Square and Blaine.

**75B Birch Bay/Blaine—Birch Bay/Bellingham** : Route 75B serves Birch Bay.

### WEEKDAYS

#### 75 A&B Birch Bay/Blaine

#### 75 A&B Bellingham

LEAVE B'h'am Station	Ferndale Station	Birch Bay Square	Alderson Rd & Birch Bay Dr	Birch Bay Village	Peace Portal & Bell Rd	ARRIVE Blaine (Cost Cutter)	LEAVE Blaine (Cost Cutter)	Peace Portal & Bell Rd	Birch Bay Village	Alderson Rd & Birch Bay Dr	Birch Bay Square	Ferndale Station	ARRIVE B'h'am Station
1	2	3	4	5	6	7	7	6	5	4	3	2	1
—	—	—	—	—	5:50	6:03	6:03	—	—	—	6:13	6:30	6:50
—	—	—	—	—	—	—	5:55	6:05	6:18	6:28	6:43	7:00*	7:20
—	—	—	—	—	6:50	7:03	7:03	—	—	—	7:13	7:30	7:50
6:10	6:28	6:43	—	—	—	6:53	6:55	7:05	7:18	7:28	7:43	8:00*	8:20
7:10	7:28	7:43	—	—	—	7:53	7:55	8:05	8:18	8:28	8:43	9:00*	9:20
9:10	9:28	9:43	9:51	10:05	10:19	10:32	10:33	—	—	—	10:43	11:00	11:20
11:10	11:28	11:43	—	—	—	11:53	11:55	12:05	12:18	12:28	12:43	1:00*	1:20
1:25	1:45*	2:02	2:10	2:24	2:38	2:51	2:55	—	—	—	3:05	3:25	3:45
3:25	3:48*	4:05	4:15	4:29	4:43	4:56	5:00	—	—	—	5:10	5:30	5:50
4:25	4:48*	5:05	5:15	5:29	5:43	5:56	6:00	—	—	—	6:10	6:30	6:50
5:00	5:23	5:40	—	—	—	5:50	5:50	6:00	6:13	6:23	6:38	6:55	7:15
5:25	5:48*	6:05	6:15	6:29	6:43	6:56	7:00	—	—	—	7:10	7:27	—
6:15	6:35*	6:50	—	—	—	7:00	7:00	7:10	7:23	7:33	7:48	8:05	—

\* Connections can be made to 27 Cordata/WCC in the morning and from 27 Ferndale in the afternoon.

### SATURDAYS

#### 75B Birch Bay/Blaine

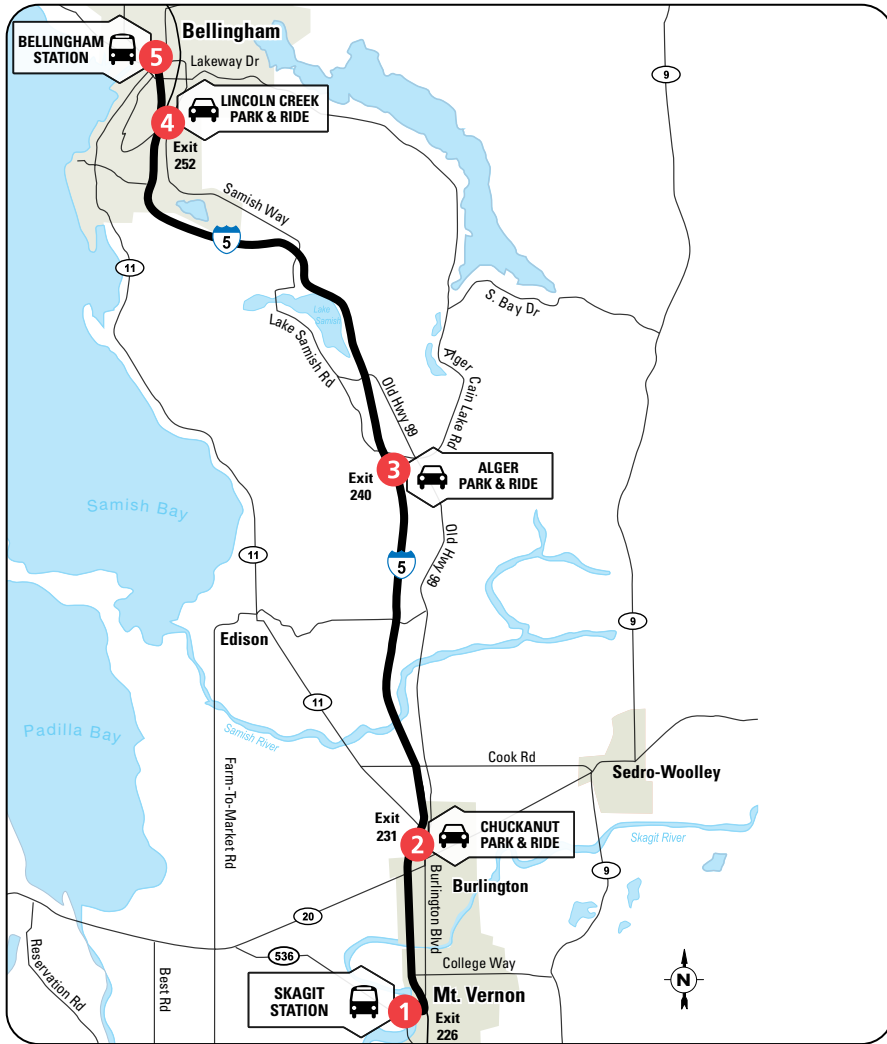
#### 75B Birch Bay/Bellingham

LEAVE B'h'am Station	Ferndale Station	Birch Bay Square	Alderson Rd & Birch Bay Dr	Birch Bay Village	Peace Portal & Bell Rd	ARRIVE Blaine (Cost Cutter)	LEAVE Blaine (Cost Cutter)	Peace Portal & Bell Rd	Birch Bay Village	Alderson Rd & Birch Bay Dr	Birch Bay Square	Ferndale Station	ARRIVE B'h'am Station
1	2	3	4	5	6	7	7	6	5	4	3	2	1
—	—	—	—	—	7:40	7:52	7:55	8:05	8:18	8:28	8:43	9:00	9:20
9:45	10:03	10:18	10:26	10:40	10:54	11:06	11:10	11:20	11:33	11:43	11:58	12:15	12:35
2:15	2:35	2:52	3:00	3:14	3:28	3:40	3:40	3:50	4:03	4:13	4:28	4:45	5:05
5:25	5:45	6:02	6:10	6:24	6:38	6:50	—	—	—	—	—	—	—





# MT. VERNON BELLINGHAM



- Route 80X is **jointly operated** by WTA and Skagit Transit.
- **Fares.** Cash fare is \$1 if traveling within Whatcom or Skagit counties and \$2 when traveling between counties. Riders 18 and under ride for free.
- On **Route 80X**, cash, Skagit-Whatcom Day Passes, County Connector Passes, Gold cards, WWU, WCC and SVC passes are the only forms of payment accepted.
- Route 80X **does not serve** bus stops between Lincoln Creek and Bellingham Station.
- To contact **Skagit Transit** call (360) 757-4433 or visit skagittransit.org.

## WEEKDAYS

SATURDAYS NEXT PAGE    SUNDAYS NEXT PAGE

### 80X Mt. Vernon

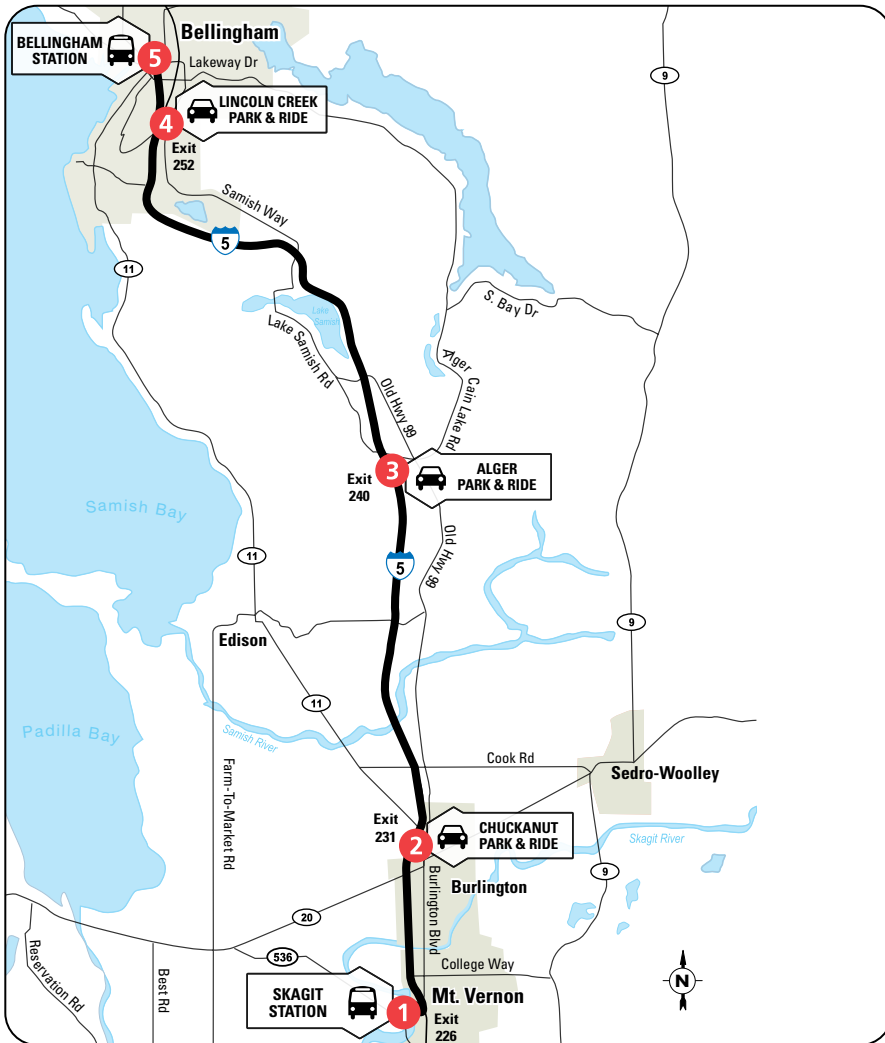
Operated by	1 LEAVE B'ham Station	2 Lincoln Creek P&R	3 Alger P&R	4 Chuckanut P&R	5 ARRIVE Skagit Station
WTA	6:40	6:47	7:02	7:15	7:25
Skagit	7:40	7:47	8:02	8:15	8:25
Skagit	9:40	9:47	10:02	10:15	10:25
Skagit	11:40	11:47	12:02	12:15	12:25
Skagit	1:40	1:47	2:02	2:15	2:25
WTA	3:15	3:22	3:37	3:52	4:02
WTA	4:15	4:22	4:37	4:52	5:02
WTA	5:15	5:22	5:37	5:52	6:02
WTA	6:15	6:22	6:37	6:52	7:02

### 80X Bellingham

Operated by	5 LEAVE Skagit Station	4 Chuckanut P&R	3 Alger P&R	2 Lincoln Creek P&R	1 ARRIVE B'ham Station
Skagit	6:45	6:55	7:09	7:23	7:32
WTA	7:45	7:55	8:09	8:23	8:32
Skagit	8:45	8:55	9:09	9:23	9:32
Skagit	10:45	10:55	11:09	11:23	11:32
Skagit	12:45	12:55	1:09	1:23	1:32
WTA	4:10	4:20	4:34	4:48	4:57
WTA	5:15	5:25	5:39	5:53	6:02
WTA	6:15	6:25	6:39	6:53	7:02
WTA	7:20	7:30	7:44	7:58	8:07

This route uses gate 1 at B'ham Station.

# 80X MT. VERNON BELLINGHAM



- Route 80X is **jointly operated** by WTA and Skagit Transit.
- **Fares.** Cash fare is \$1 if traveling within Whatcom or Skagit counties and \$2 when traveling between counties. Riders 18 and under ride for free.
- On **Route 80X**, cash, Skagit-Whatcom Day Passes, County Connector Passes, Gold cards, WWU, WCC and SVC passes are the only forms of payment accepted.
- Route 80X **does not serve** bus stops between Lincoln Creek and Bellingham Station.
- To contact **Skagit Transit** call (360) 757-4433 or visit [skagittransit.org](http://skagittransit.org).

## SATURDAYS

### 80X Mt. Vernon

	1	2	3	4	5
Operated by	LEAVE B'ham Station	Lincoln Creek P&R	Alger P&R	Chuckanut P&R	ARRIVE Skagit Station
Skagit	9:00	9:07	9:22	9:35	9:45
Skagit	11:00	11:07	11:22	11:35	11:45
Skagit	1:00	1:07	1:22	1:35	1:45
WTA	3:00	3:07	3:22	3:35	3:45
WTA	5:00	5:07	5:22	5:35	5:45

### 80X Bellingham

	5	4	3	2	1
Operated by	LEAVE Skagit Station	Chuckanut P&R	Alger P&R	Lincoln Creek P&R	ARRIVE B'ham Station
Skagit	8:05	8:15	8:27	8:43	8:50
Skagit	10:05	10:15	10:27	10:43	10:50
Skagit	12:05	12:15	12:27	12:43	12:50
Skagit	2:05	2:15	2:27	2:43	2:50
WTA	4:05	4:15	4:27	4:43	4:50
WTA	6:00	6:10	6:22	6:38	6:45

## SUNDAYS

### 80X Mt. Vernon

	1	2	3	4	5
Operated by	LEAVE B'ham Station	Lincoln Creek P&R	Alger P&R	Chuckanut P&R	ARRIVE Skagit Station
Skagit	9:00	9:07	9:22	9:35	9:45
Skagit	11:00	11:07	11:22	11:35	11:45
Skagit	1:00	1:07	1:22	1:35	1:45
Skagit	3:00	3:07	3:22	3:35	3:45
WTA	5:00	5:07	5:22	5:35	5:45

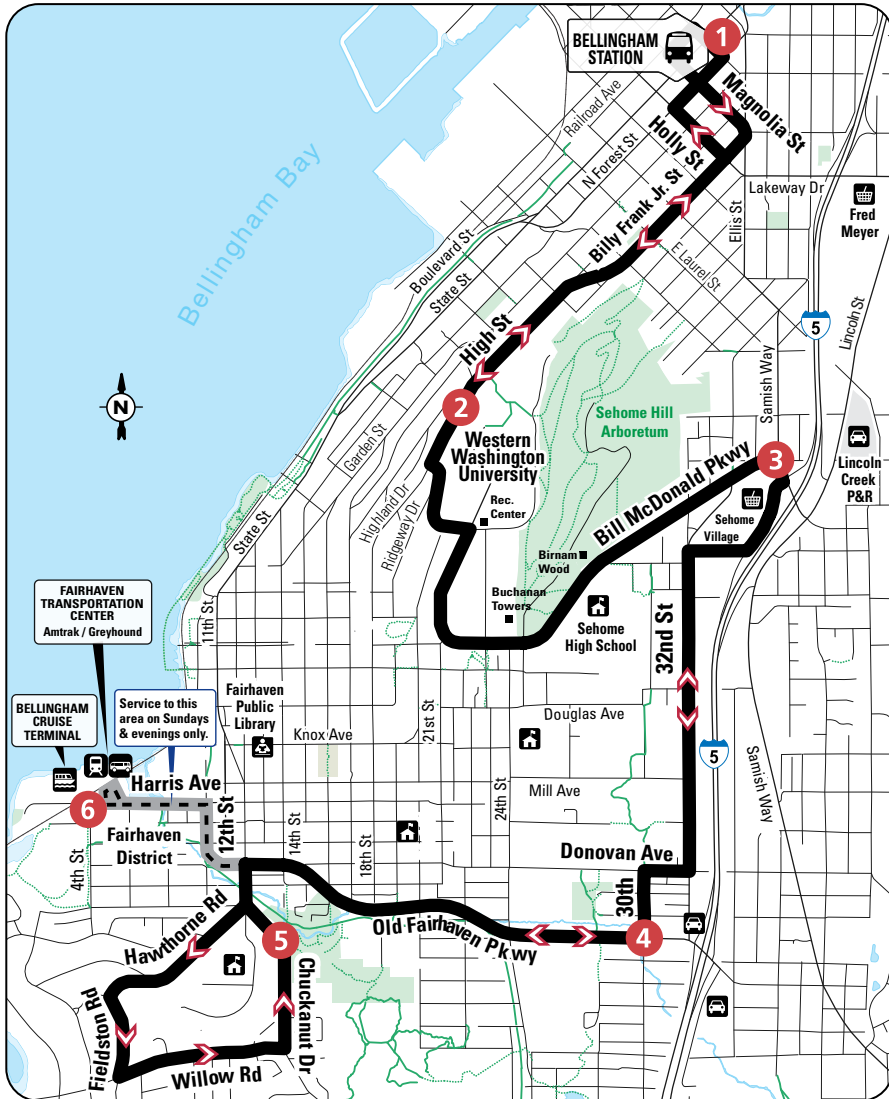
### 80X Bellingham

	5	4	3	2	1
Operated by	LEAVE Skagit Station	Chuckanut P&R	Alger P&R	Lincoln Creek P&R	ARRIVE B'ham Station
Skagit	8:05	8:15	8:27	8:43	8:50
Skagit	10:05	10:15	10:27	10:43	10:50
Skagit	12:05	12:15	12:27	12:43	12:50
Skagit	2:05	2:15	2:27	2:43	2:50
Skagit	4:05	4:15	4:27	4:43	4:50
WTA	6:00	6:10	6:22	6:38	6:45

This route uses gate 1 at B'ham Station.



Rt 105 is part of the **BLUELINE**



This route uses gate 5 at B'ham Station.

- **Monday - Saturday**, Route 105 serves the Edgemoor neighborhood.
- **Evenings and Sundays**, Route 105 serves the Fairhaven Transportation Center (Amtrak & Greyhound).

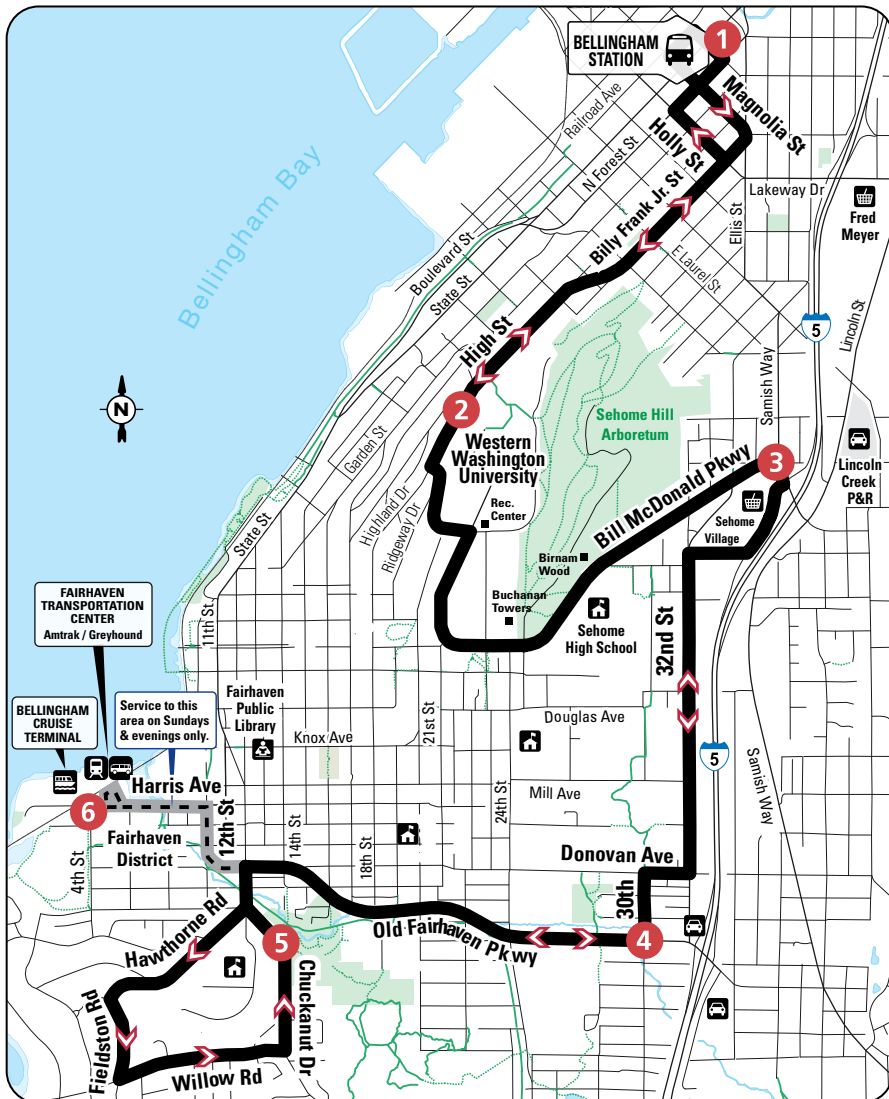
### WEEKDAYS

#### 105 Fairhaven

#### 105 Downtown

LEAVE B'ham Station	WWU (VU)	Bill McDonald & Samish	Old Fair. Pkwy & 30th	ARRIVE Chuckanut Center	LEAVE Chuckanut Center	Fairhaven Trans. Center	Old Fair. Pkwy & 30th	Bill McDonald & Samish	ARRIVE — WWU (HH)	LEAVE — WWU (HH)	ARRIVE B'ham Station	At B'ham Station Bus Continues as Route
1	2	3	4	5	5	6	4	3	2	2	1	
—	—	—	—	—	—	—	7:04	7:11	7:23	7:28	7:35	3 Airport/Cordata
7:25	7:31	7:38	7:45	7:53	7:58	—	8:04	8:11	8:23	8:28	8:35	3 Airport/Cordata
8:25	8:31	8:38	8:45	8:53	8:58	—	9:04	9:11	9:23	9:28	9:35	3 Airport/Cordata
9:25	9:31	9:38	9:45	9:53	9:58	—	10:04	10:11	10:23	10:28	10:35	3 Airport/Cordata
10:25	10:31	10:38	10:45	10:53	10:58	—	11:04	11:11	11:23	11:28	11:35	3 Airport/Cordata
11:25	11:31	11:38	11:45	11:53	11:58	—	12:04	12:11	12:23	12:28	12:35	3 Airport/Cordata
12:25	12:31	12:38	12:45	12:53	12:58	—	1:04	1:11	1:23	1:28	1:35	3 Airport/Cordata
1:25	1:31	1:38	1:45	1:53	1:58	—	2:04	2:11	2:23	2:28	2:35	3 Airport/Cordata
2:25	2:31	2:38	2:45	2:53	2:58	—	3:04	3:11	3:23	3:28	3:35	3 Airport/Cordata
3:25	3:31	3:38	3:45	3:53	3:58	—	4:04	4:11	4:23	4:28	4:35	3 Airport/Cordata
4:25	4:31	4:38	4:45	4:53	4:58	—	5:04	5:11	5:23	5:28	5:35	3 Airport/Cordata
5:25	5:31	5:38	5:45	5:53	5:58	—	6:04	6:11	6:23	6:28	6:35	3 Airport/Cordata
6:25	6:31	6:37	6:43	—	—	6:48	6:53	6:58	7:08	7:08	7:15	105 Fairhaven
7:25	7:31	7:37	7:43	—	—	7:48	7:53	7:58	8:08	8:08	8:15	105 Fairhaven
8:25	8:31	8:37	8:43	—	—	8:48	8:53	8:58	9:08	9:08	9:15	105 Fairhaven
9:25	9:31	9:37	9:43	—	—	9:48	9:53	9:58	10:08	10:08	10:15	105 Fairhaven
10:25	10:31	10:37	10:43	—	—	—	—	—	—	—	—	Out of Service

# 105 FAIRHAVEN DOWNTOWN



This route uses gate 5 at B'ham Station.

- **Monday - Saturday**, Route 105 serves the Edgemoor neighborhood.
- **Evenings and Sundays**, Route 105 serves the Fairhaven Transportation Center (Amtrak & Greyhound).

## 105 Fairhaven

## 105 Downtown

### SATURDAYS

LEAVE B'ham Station	WWU (VU)	Bill McDonald & Samish	Old Fair. Pkwy & 30th	ARRIVE Chuckanut Center	LEAVE Chuckanut Center	Fairhaven Trans. Center	Old Fair. Pkwy & 30th	Bill McDonald & Samish	ARRIVE WWU (HH)	LEAVE WWU (HH)	ARRIVE B'ham Station	At B'ham Station Bus Continues as Route
1	2	3	4	5	5	6	4	3	2	2	1	
—	—	—	—	—	—	—	8:04	8:11	8:23	8:28	8:35	3 Airport/Cordata
8:25	8:31	8:38	8:45	8:53	8:58	—	9:04	9:11	9:23	9:28	9:35	3 Airport/Cordata
9:25	9:31	9:38	9:45	9:53	9:58	—	10:04	10:11	10:23	10:28	10:35	3 Airport/Cordata
10:25	10:31	10:38	10:45	10:53	10:58	—	11:04	11:11	11:23	11:28	11:35	3 Airport/Cordata
11:25	11:31	11:38	11:45	11:53	11:58	—	12:04	12:11	12:23	12:28	12:35	3 Airport/Cordata
12:25	12:31	12:38	12:45	12:53	12:58	—	1:04	1:11	1:23	1:28	1:35	3 Airport/Cordata
1:25	1:31	1:38	1:45	1:53	1:58	—	2:04	2:11	2:23	2:28	2:35	3 Airport/Cordata
2:25	2:31	2:38	2:45	2:53	2:58	—	3:04	3:11	3:23	3:28	3:35	3 Airport/Cordata
3:25	3:31	3:38	3:45	3:53	3:58	—	4:04	4:11	4:23	4:28	4:35	3 Airport/Cordata
4:25	4:31	4:38	4:45	4:53	4:58	—	5:04	5:11	5:23	5:28	5:35	3 Airport/Cordata
5:25	5:31	5:38	5:45	5:53	5:58	—	6:04	6:11	6:23	6:28	6:35	Out of Service
6:25	6:31	6:37	6:43	—	—	6:48	6:53	6:58	7:08	7:08	7:15	105 Fairhaven
7:25	7:31	7:37	7:43	—	—	7:48	7:53	7:58	8:08	8:08	8:15	105 Fairhaven
8:25	8:31	8:37	8:43	—	—	8:48	8:53	8:58	9:08	9:08	9:15	105 Fairhaven
9:25	9:31	9:37	9:43	—	—	9:48	9:53	9:58	10:08	10:08	10:15	105 Fairhaven
10:25	10:31	10:37	10:43	—	—	—	—	—	—	—	—	Out of Service

## 105 Fairhaven

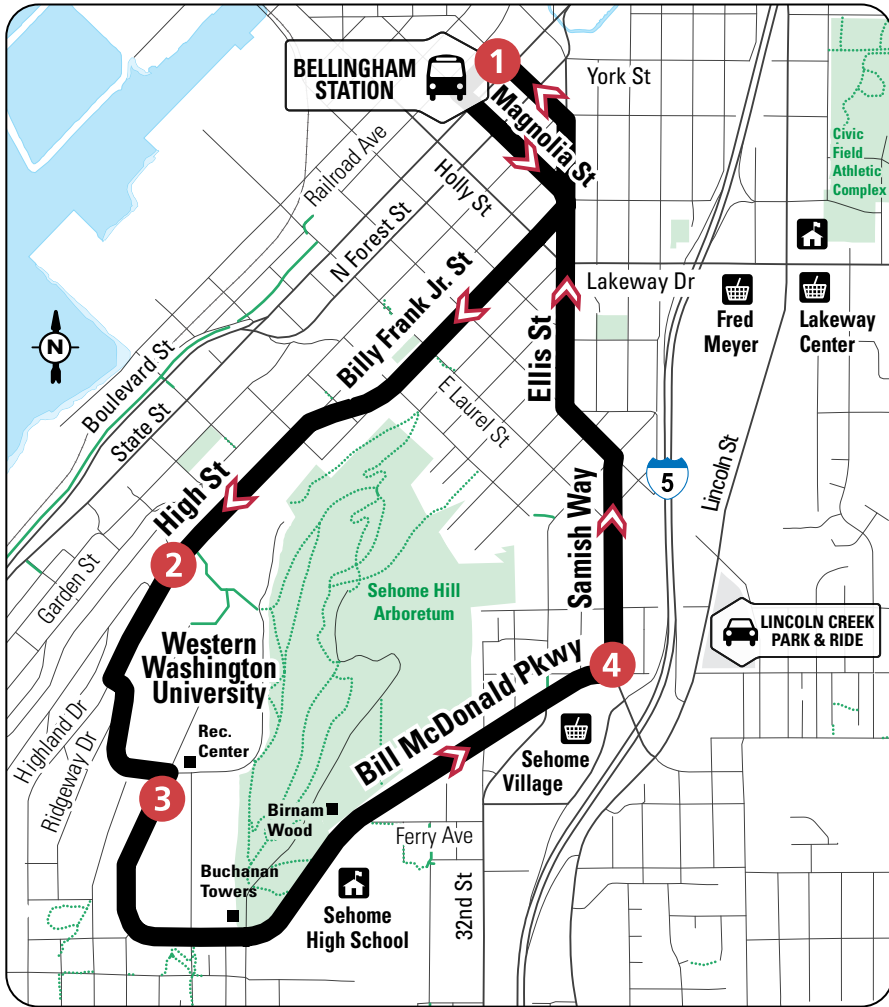
## 105 Downtown

### SUNDAYS

LEAVE B'ham Station	WWU (VU)	Bill McDonald & Samish	Old Fair. Pkwy & 30th	ARRIVE Chuckanut Center	LEAVE Chuckanut Center	Fairhaven Trans. Center	Old Fair. Pkwy & 30th	Bill McDonald & Samish	ARRIVE WWU (HH)	LEAVE WWU (HH)	ARRIVE B'ham Station	At B'ham Station Bus Continues as Route
1	2	3	4	5	5	6	4	3	2	2	1	
—	—	—	—	—	—	—	7:53	7:58	8:08	8:08	8:15	105 Fairhaven
8:25	8:31	8:37	8:43	—	—	8:48	8:53	8:58	9:08	9:08	9:15	105 Fairhaven
9:25	9:31	9:37	9:43	—	—	9:48	9:53	9:58	10:08	10:08	10:15	105 Fairhaven
10:25	10:31	10:37	10:43	—	—	10:48	10:53	10:58	11:08	11:08	11:15	105 Fairhaven
11:25	11:31	11:37	11:43	—	—	11:48	11:53	11:58	12:08	12:08	12:15	105 Fairhaven
12:25	12:31	12:37	12:43	—	—	12:48	12:53	12:58	1:08	1:08	1:15	105 Fairhaven
1:25	1:31	1:37	1:43	—	—	1:48	1:53	1:58	2:08	2:08	2:15	105 Fairhaven
2:25	2:31	2:37	2:43	—	—	2:48	2:53	2:58	3:08	3:08	3:15	105 Fairhaven
3:25	3:31	3:37	3:43	—	—	3:48	3:53	3:58	4:08	4:08	4:15	105 Fairhaven
4:25	4:31	4:37	4:43	—	—	4:48	4:53	4:58	5:08	5:08	5:15	105 Fairhaven
5:25	5:31	5:37	5:43	—	—	5:48	5:53	5:58	6:08	6:08	6:15	105 Fairhaven
6:25	6:31	6:37	6:43	—	—	6:48	6:53	6:58	7:08	7:08	7:15	105 Fairhaven
7:25	7:31	7:37	7:43	—	—	7:48	7:53	7:58	8:08	8:08	8:15	105 Fairhaven
8:25	8:31	8:37	8:43	—	—	8:48	8:53	8:58	9:08	9:08	9:15	1 Fairhaven
—	—	—	—	—	—	9:33	9:38	9:43	9:53	9:53	10:00	Out of Service

# 107 WWU/SAMISH

Rt 107 is part of the **BLUELINE**



This route uses gate 5 at B'ham Station.

## WEEKDAYS

### 107 WWU/Samish

LEAVE B'ham Station	WWU Viking Union	WWU Rec. Center	Bill McD Pkwy & Samish	ARRIVE B'ham Station	Bus Continues as Route
<b>1</b>	<b>2</b>	<b>3</b>	<b>4</b>	<b>1</b>	
6:40	6:46	6:48	6:53	7:05	190 Lincoln St
7:40	7:46	7:48	7:53	8:05	190 Lincoln St
8:40	8:46	8:48	8:53	9:05	190 Lincoln St
9:40	9:46	9:48	9:53	10:05	190 Lincoln St
10:40	10:46	10:48	10:53	11:05	190 Lincoln St
11:40	11:46	11:48	11:53	12:05	190 Lincoln St
12:40	12:46	12:48	12:53	1:05	190 Lincoln St
1:40	1:46	1:48	1:53	2:05	190 Lincoln St
2:40	2:46	2:48	2:53	3:05	190 Lincoln St
3:40	3:46	3:48	3:53	4:05	190 Lincoln St
4:40	4:46	4:48	4:53	5:05	190 Lincoln St
5:40	5:46	5:48	5:53	6:05	190 Lincoln St

## SATURDAYS

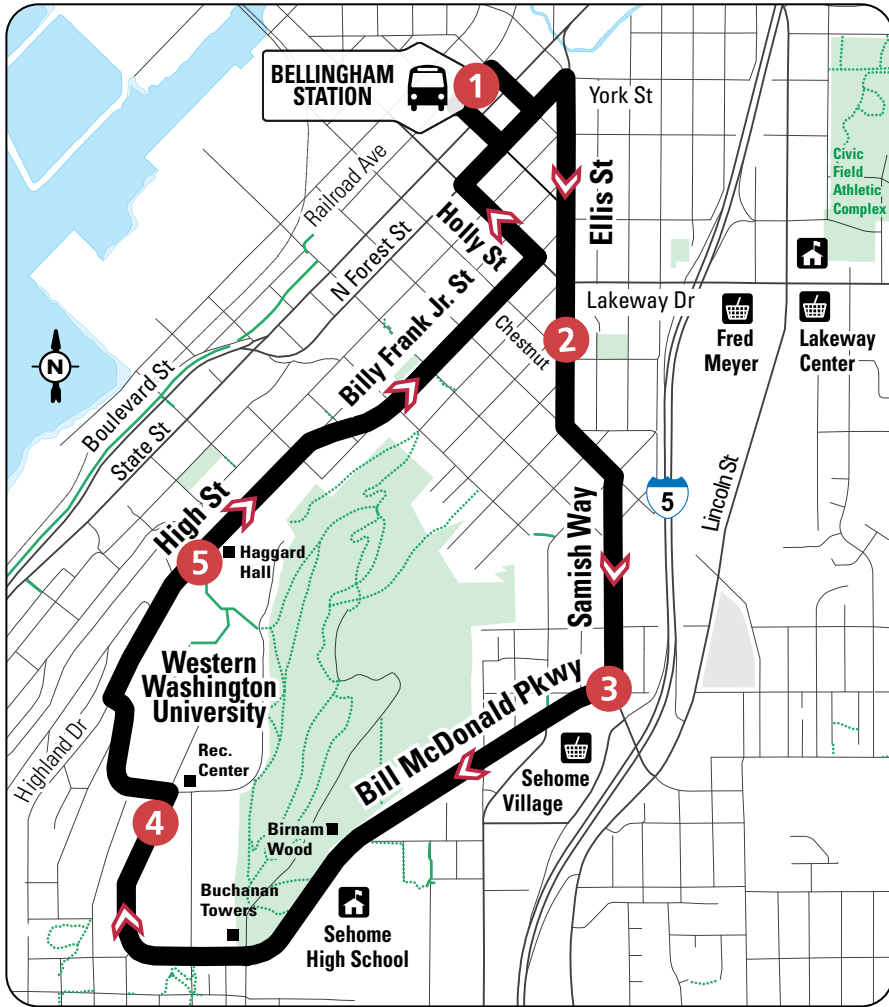
### 107 WWU/Samish

LEAVE B'ham Station	WWU Viking Union	WWU Rec. Center	Bill McD Pkwy & Samish	ARRIVE B'ham Station	Bus Continues as Route
<b>1</b>	<b>2</b>	<b>3</b>	<b>4</b>	<b>1</b>	
8:40	8:46	8:48	8:53	9:05	1 Fairhaven
9:40	9:46	9:48	9:53	10:05	1 Fairhaven
10:40	10:46	10:48	10:53	11:05	1 Fairhaven
11:40	11:46	11:48	11:53	12:05	1 Fairhaven
12:40	12:46	12:48	12:53	1:05	1 Fairhaven
1:40	1:46	1:48	1:53	2:05	1 Fairhaven
2:40	2:46	2:48	2:53	3:05	1 Fairhaven
3:40	3:46	3:48	3:53	4:05	1 Fairhaven
4:40	4:46	4:48	4:53	5:05	1 Fairhaven
5:40	5:46	5:48	5:53	6:05	1 Fairhaven





Rt 108 is part of the BLUELINE



This route uses gate 6 at B'ham Station.

WEEKDAYS

108 Samish/WWU

LEAVE B'ham Station 1	Ellis & Chestnut 2	Bill McD Pkwy & Samish 3	WWU Rec. Center 4	WWU Haggard Hall 5	ARRIVE B'ham Station 1	Bus Continues as Route
6:55	6:58	7:01	7:09	7:13	7:20	108 Samish/WWU
7:25	7:28	7:31	7:39	7:43	7:50	108 Samish/WWU
7:55	7:58	8:01	8:09	8:13	8:20	108 Samish/WWU
8:25	8:28	8:31	8:39	8:43	8:50	108 Samish/WWU
8:55	8:58	9:01	9:09	9:13	9:20	108 Samish/WWU
9:25	9:28	9:31	9:39	9:43	9:50	108 Samish/WWU
9:55	9:58	10:01	10:09	10:13	10:20	108 Samish/WWU
10:25	10:28	10:31	10:39	10:43	10:50	108 Samish/WWU
10:55	10:58	11:01	11:09	11:13	11:20	108 Samish/WWU
11:25	11:28	11:31	11:39	11:43	11:50	108 Samish/WWU
11:55	11:58	12:01	12:09	12:13	12:20	108 Samish/WWU
12:25	12:28	12:31	12:39	12:43	12:50	108 Samish/WWU
12:55	12:58	1:01	1:09	1:13	1:20	108 Samish/WWU
1:25	1:28	1:31	1:39	1:43	1:50	108 Samish/WWU
1:55	1:58	2:01	2:09	2:13	2:20	108 Samish/WWU
2:25	2:28	2:31	2:39	2:43	2:50	108 Samish/WWU
2:55	2:58	3:01	3:09	3:13	3:20	108 Samish/WWU
3:25	3:28	3:31	3:39	3:43	3:50	108 Samish/WWU
3:55	3:58	4:01	4:09	4:13	4:20	108 Samish/WWU
4:25	4:28	4:31	4:39	4:43	4:50	108 Samish/WWU
4:55	4:58	5:01	5:09	5:13	5:20	Out of Service

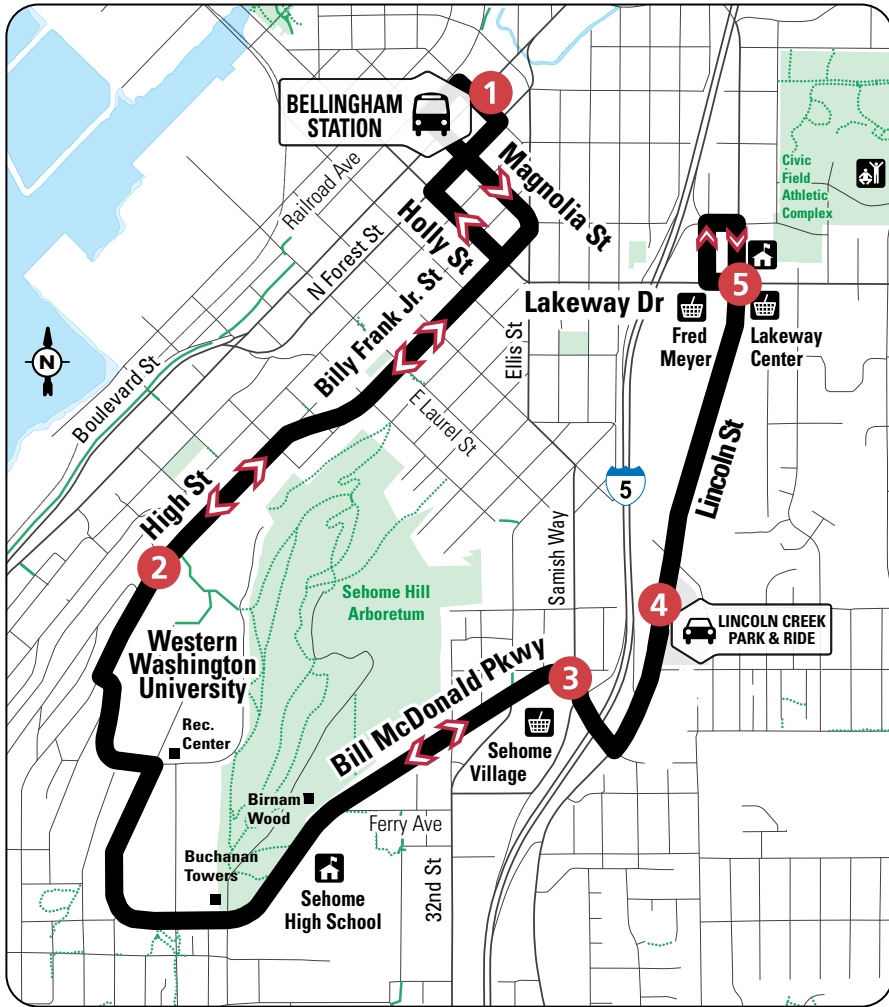
SATURDAYS

108 Samish/WWU

LEAVE B'ham Station 1	Ellis & Chestnut 2	Bill McD Pkwy & Samish 3	WWU Rec. Center 4	ARRIVE WWU Haggard Hall 5	ARRIVE B'ham Station 1	Bus Continues as Route
8:40	8:43	8:46	8:54	8:58	9:05	197 Lincoln/WWU
9:40	9:43	9:46	9:54	9:58	10:05	197 Lincoln/WWU
10:40	10:43	10:46	10:54	10:58	11:05	197 Lincoln/WWU
11:40	11:43	11:46	11:54	11:58	12:05	197 Lincoln/WWU
12:40	12:43	12:46	12:54	12:58	1:05	197 Lincoln/WWU
1:40	1:43	1:46	1:54	1:58	2:05	197 Lincoln/WWU
2:40	2:43	2:46	2:54	2:58	3:05	197 Lincoln/WWU
3:40	3:43	3:46	3:54	3:58	4:05	197 Lincoln/WWU
4:40	4:43	4:46	4:54	4:58	5:05	197 Lincoln/WWU
5:40	5:43	5:46	5:54	5:58	6:05	190 Lincoln St

# 190

## LINCOLN ST DOWNTOWN



This route uses gate 5 at B'ham Station.

### WEEKDAYS

SATURDAYS NEXT PAGE    SUNDAYS NEXT PAGE

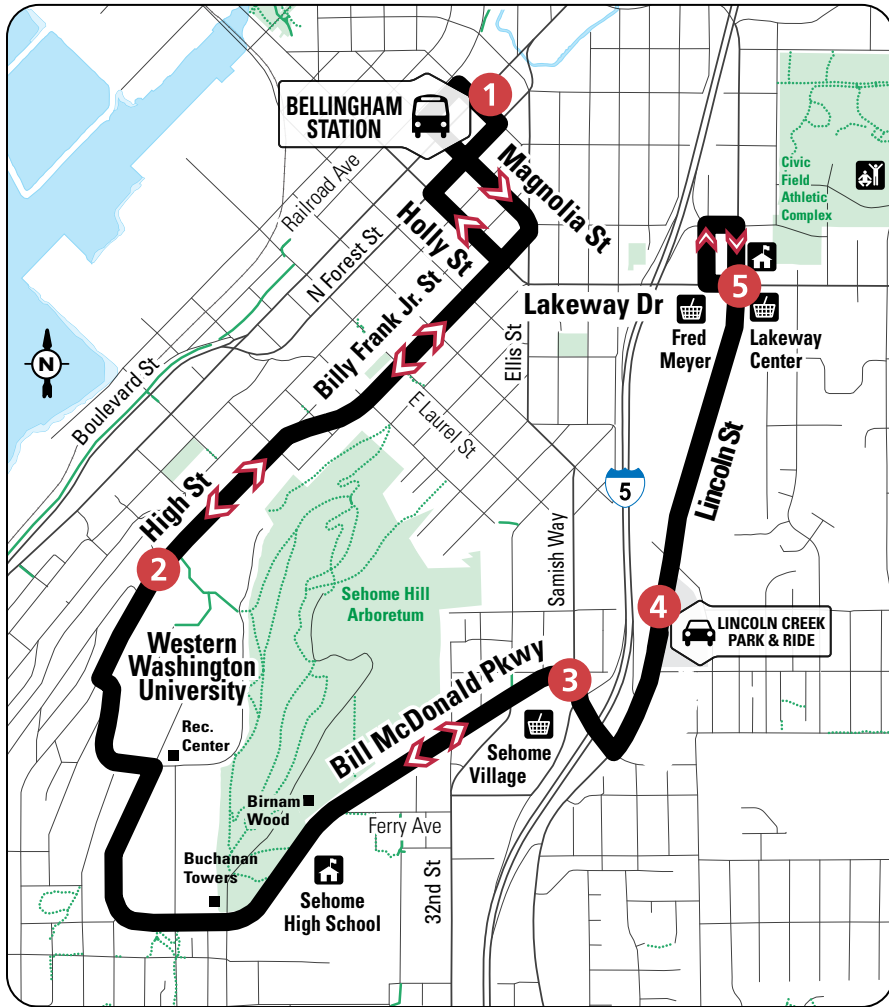
#### 190 Lincoln St

#### 190 Downtown

LEAVE B'ham Station	WWU Viking Union	Bill McD Pkwy & Samish	Lincoln Creek P&R	Lincoln & Lakeway	Lincoln & Lakeway	Lincoln Creek P&R	Bill McD Pkwy & Samish	ARRIVE WWU Haggard Hall	LEAVE WWU Haggard Hall	ARRIVE B'ham Station	Bus Continues as Route
1	2	3	4	5	5	4	3	2	2	1	
—	—	—	—	—	6:33	6:40	6:41	6:53	6:58	7:05	4 Hospital/Cordata
7:10	7:16	7:23	7:28	7:30	7:33	7:40	7:41	7:53	7:58	8:05	4 Hospital/Cordata
8:10	8:16	8:23	8:28	8:30	8:33	8:40	8:41	8:53	8:58	9:05	4 Hospital/Cordata
9:10	9:16	9:23	9:28	9:30	9:33	9:40	9:41	9:53	9:58	10:05	4 Hospital/Cordata
10:10	10:16	10:23	10:28	10:30	10:33	10:40	10:41	10:53	10:58	11:05	4 Hospital/Cordata
11:10	11:16	11:23	11:28	11:30	11:33	11:40	11:41	11:53	11:58	12:05	4 Hospital/Cordata
12:10	12:16	12:23	12:28	12:30	12:33	12:40	12:41	12:53	12:58	1:05	4 Hospital/Cordata
1:10	1:16	1:23	1:28	1:30	1:33	1:40	1:41	1:53	1:58	2:05	4 Hospital/Cordata
2:10	2:16	2:23	2:28	2:30	2:33	2:40	2:41	2:53	2:58	3:05	4 Hospital/Cordata
3:10	3:16	3:23	3:28	3:30	3:33	3:40	3:41	3:53	3:58	4:05	4 Hospital/Cordata
4:10	4:16	4:23	4:28	4:30	4:33	4:40	4:41	4:53	4:58	5:05	4 Hospital/Cordata
5:10	5:16	5:23	5:28	5:30	5:33	5:40	5:41	5:53	5:58	6:05	4 Hospital/Cordata
6:10	6:16	6:23	6:28	6:30	6:33	6:40	6:41	6:53	6:53	7:00	190 Lincoln St
6:40	6:46	6:53	6:58	7:00	7:03	7:10	7:11	7:23	7:23	7:30	190 Lincoln St
7:10	7:16	7:23	7:28	7:30	7:33	7:40	7:41	7:53	7:53	8:00	190 Lincoln St
7:40	7:46	7:53	7:58	8:00	8:03	8:10	8:11	8:23	8:23	8:30	190 Lincoln St
8:10	8:16	8:23	8:28	8:30	8:33	8:40	8:41	8:53	8:53	9:00	190 Lincoln St
8:40	8:46	8:53	8:58	9:00	9:03	9:10	9:11	9:23	9:23	9:30	190 Lincoln St
9:10	9:16	9:23	9:28	9:30	9:33	9:40	9:41	9:53	9:53	10:00	190 Lincoln St
9:40	9:46	9:53	9:58	10:00	10:03	10:10	10:11	10:23	10:23	10:30	190 Lincoln St
10:10	10:16	10:23	10:28	10:30	10:33	10:40	10:41	10:53	10:53	11:00	Out of Service
10:40	10:46	10:53	10:58	11:00	—	—	—	—	—	—	Out of Service

# 190

## LINCOLN ST DOWNTOWN



This route uses gate 5 at B'ham Station.

SUNDAYS  
NEXT PAGE

### SATURDAYS

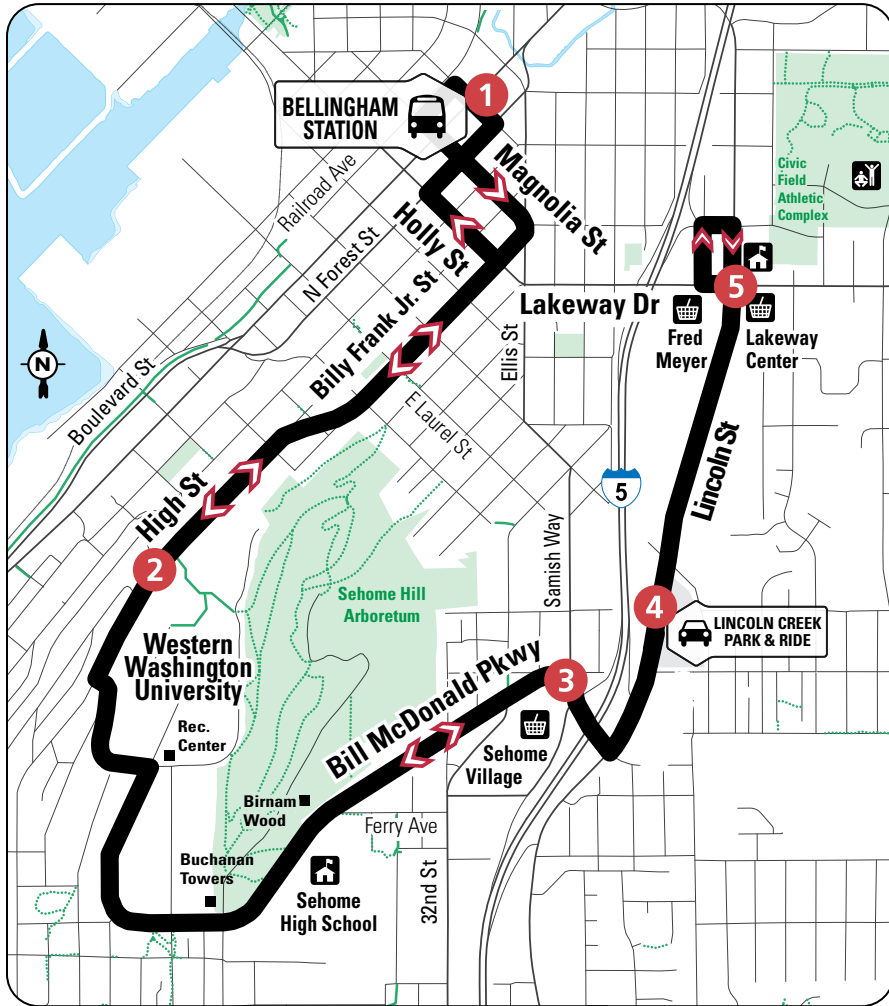
#### 190 Lincoln St

#### 190 Downtown

LEAVE B'ham Station 1	WWU Viking Union 2	Bill McD Pkwy & Samish 3	Lincoln Creek P&R 4	Lincoln & Lakeway 5	Lincoln & Lakeway 5	Lincoln Creek P&R 4	Bill McD Pkwy & Samish 3	ARRIVE WWU Haggard Hall 2	LEAVE WWU Haggard Hall 2	ARRIVE B'ham Station 1	Bus Continues as Route
—	—	—	—	—	7:48	7:55	7:56	8:08	8:08	8:15	190 Lincoln St
8:25	8:31	8:38	8:43	8:45	8:48	8:55	8:56	9:08	9:08	9:15	190 Lincoln St
9:25	9:31	9:38	9:43	9:45	9:48	9:55	9:56	10:08	10:08	10:15	190 Lincoln St
10:25	10:31	10:38	10:43	10:45	10:48	10:55	10:56	11:08	11:08	11:15	190 Lincoln St
11:25	11:31	11:38	11:43	11:45	11:48	11:55	11:56	12:08	12:08	12:15	190 Lincoln St
12:25	12:31	12:38	12:43	12:45	12:48	12:55	12:56	1:08	1:08	1:15	190 Lincoln St
1:25	1:31	1:38	1:43	1:45	1:48	1:55	1:56	2:08	2:08	2:15	190 Lincoln St
2:25	2:31	2:38	2:43	2:45	2:48	2:55	2:56	3:08	3:08	3:15	190 Lincoln St
3:25	3:31	3:38	3:43	3:45	3:48	3:55	3:56	4:08	4:08	4:15	190 Lincoln St
4:25	4:31	4:38	4:43	4:45	4:48	4:55	4:56	5:08	5:08	5:15	190 Lincoln St
5:25	5:31	5:38	5:43	5:45	5:48	5:55	5:56	6:08	6:08	6:15	Out of Service
6:10	6:16	6:23	6:28	6:30	6:33	6:40	6:41	6:53	6:53	7:00	190 Lincoln St
6:40	6:46	6:53	6:58	7:00	7:03	7:10	7:11	7:23	7:23	7:30	190 Lincoln St
7:10	7:16	7:23	7:28	7:30	7:33	7:40	7:41	7:53	7:53	8:00	190 Lincoln St
7:40	7:46	7:53	7:58	8:00	8:03	8:10	8:11	8:23	8:23	8:30	190 Lincoln St
8:10	8:16	8:23	8:28	8:30	8:33	8:40	8:41	8:53	8:53	9:00	190 Lincoln St
8:40	8:46	8:53	8:58	9:00	9:03	9:10	9:11	9:23	9:23	9:30	190 Lincoln St
9:10	9:16	9:23	9:28	9:30	9:33	9:40	9:41	9:53	9:53	10:00	190 Lincoln St
9:40	9:46	9:53	9:58	10:00	10:03	10:10	10:11	10:23	10:23	10:30	190 Lincoln St
10:10	10:16	10:23	10:28	10:30	10:33	10:40	10:41	10:53	10:53	11:00	Out of Service
10:40	10:46	10:53	10:58	11:00	—	—	—	—	—	—	Out of Service

# 190

## LINCOLN ST DOWNTOWN



This route uses gate 5 at B'ham Station.

### SUNDAYS

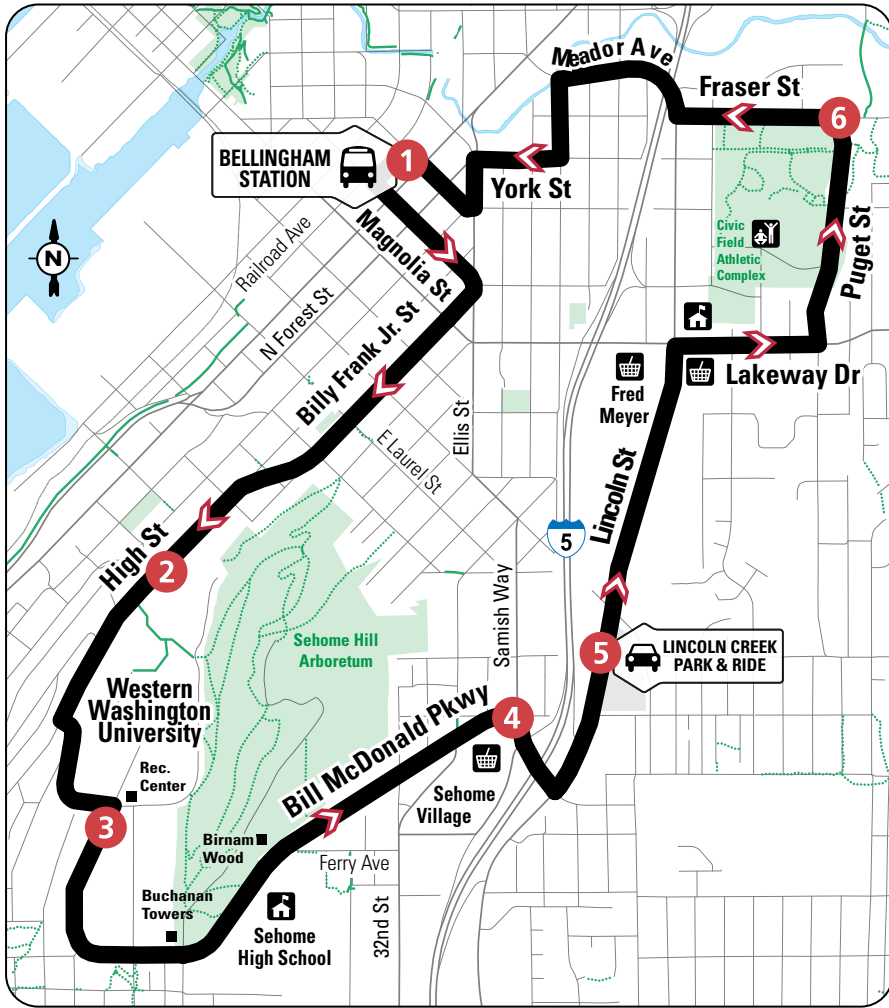
#### 190 Lincoln St

#### 190 Downtown

LEAVE B'ham Station 1	WWU Viking Union 2	Bill McD Pkwy & Samish 3	Lincoln Creek P&R 4	Lincoln & Lakeway 5	Lincoln & Lakeway 5	Lincoln Creek P&R 4	Bill McD Pkwy & Samish 3	ARRIVE WWU Haggard Hall 2	LEAVE WWU Haggard Hall 2	ARRIVE B'ham Station 1	Bus Continues as Route
—	—	—	—	—	8:33	8:40	8:41	8:53	8:53	9:00	190 Lincoln St
8:40	8:46	8:53	8:58	9:00	9:03	9:10	9:11	9:23	9:23	9:30	190 Lincoln St
9:10	9:16	9:23	9:28	9:30	9:33	9:40	9:41	9:53	9:53	10:00	190 Lincoln St
9:40	9:46	9:53	9:58	10:00	10:03	10:10	10:11	10:23	10:23	10:30	190 Lincoln St
10:10	10:16	10:23	10:28	10:30	10:33	10:40	10:41	10:53	10:53	11:00	190 Lincoln St
10:40	10:46	10:53	10:58	11:00	11:03	11:10	11:11	11:23	11:23	11:30	190 Lincoln St
11:10	11:16	11:23	11:28	11:30	11:33	11:40	11:41	11:53	11:53	12:00	190 Lincoln St
11:40	11:46	11:53	11:58	12:00	12:03	12:10	12:11	12:23	12:23	12:30	190 Lincoln St
12:10	12:16	12:23	12:28	12:30	12:33	12:40	12:41	12:53	12:53	1:00	190 Lincoln St
12:40	12:46	12:53	12:58	1:00	1:03	1:10	1:11	1:23	1:23	1:30	190 Lincoln St
1:10	1:16	1:23	1:28	1:30	1:33	1:40	1:41	1:53	1:53	2:00	190 Lincoln St
1:40	1:46	1:53	1:58	2:00	2:03	2:10	2:11	2:23	2:23	2:30	190 Lincoln St
2:10	2:16	2:23	2:28	2:30	2:33	2:40	2:41	2:53	2:53	3:00	190 Lincoln St
2:40	2:46	2:53	2:58	3:00	3:03	3:10	3:11	3:23	3:23	3:30	190 Lincoln St
3:10	3:16	3:23	3:28	3:30	3:33	3:40	3:41	3:53	3:53	4:00	190 Lincoln St
3:40	3:46	3:53	3:58	4:00	4:03	4:10	4:11	4:23	4:23	4:30	190 Lincoln St
4:10	4:16	4:23	4:28	4:30	4:33	4:40	4:41	4:53	4:53	5:00	190 Lincoln St
4:40	4:46	4:53	4:58	5:00	5:03	5:10	5:11	5:23	5:23	5:30	190 Lincoln St
5:10	5:16	5:23	5:28	5:30	5:33	5:40	5:41	5:53	5:53	6:00	190 Lincoln St
5:40	5:46	5:53	5:58	6:00	6:03	6:10	6:11	6:23	6:23	6:30	190 Lincoln St
6:10	6:16	6:23	6:28	6:30	6:33	6:40	6:41	6:53	6:53	7:00	190 Lincoln St
6:40	6:46	6:53	6:58	7:00	7:03	7:10	7:11	7:23	7:23	7:30	190 Lincoln St
7:10	7:16	7:23	7:28	7:30	7:33	7:40	7:41	7:53	7:53	8:00	190 Lincoln St
7:40	7:46	7:53	7:58	8:00	8:03	8:10	8:11	8:23	8:23	8:30	Out of Service
8:10	8:16	8:23	8:28	8:30	8:33	8:40	8:41	8:53	8:53	9:00	Out of Service



Rt 196 is part of the **BLUELINE**



This route uses gate 5 at B'ham Station.

### WEEKDAYS

#### 196 WWU/Lincoln

LEAVE B'ham Station <b>1</b>	WWU Viking Union <b>2</b>	WWU Rec. Center <b>3</b>	Bill McD Pkwy & Samish <b>4</b>	Lincoln Creek P&R <b>5</b>	Puget & Fraser <b>6</b>	ARRIVE B'ham Station <b>1</b>	Bus Continues as Route
6:55	7:01	7:03	7:08	7:13	7:18	7:30	1 Fairhaven
7:55	8:01	8:03	8:08	8:13	8:18	8:30	1 Fairhaven
8:55	9:01	9:03	9:08	9:13	9:18	9:30	1 Fairhaven
9:55	10:01	10:03	10:08	10:13	10:18	10:30	1 Fairhaven
10:55	11:01	11:03	11:08	11:13	11:18	11:30	1 Fairhaven
11:55	12:01	12:03	12:08	12:13	12:18	12:30	1 Fairhaven
12:55	1:01	1:03	1:08	1:13	1:18	1:30	1 Fairhaven
1:55	2:01	2:03	2:08	2:13	2:18	2:30	1 Fairhaven
2:55	3:01	3:03	3:08	3:13	3:18	3:30	1 Fairhaven
3:55	4:01	4:03	4:08	4:13	4:18	4:30	1 Fairhaven
4:55	5:01	5:03	5:08	5:13	5:18	5:30	1 Fairhaven
5:55	6:01	6:03	6:08	6:13	6:18	6:30	Out of Service

### SATURDAYS

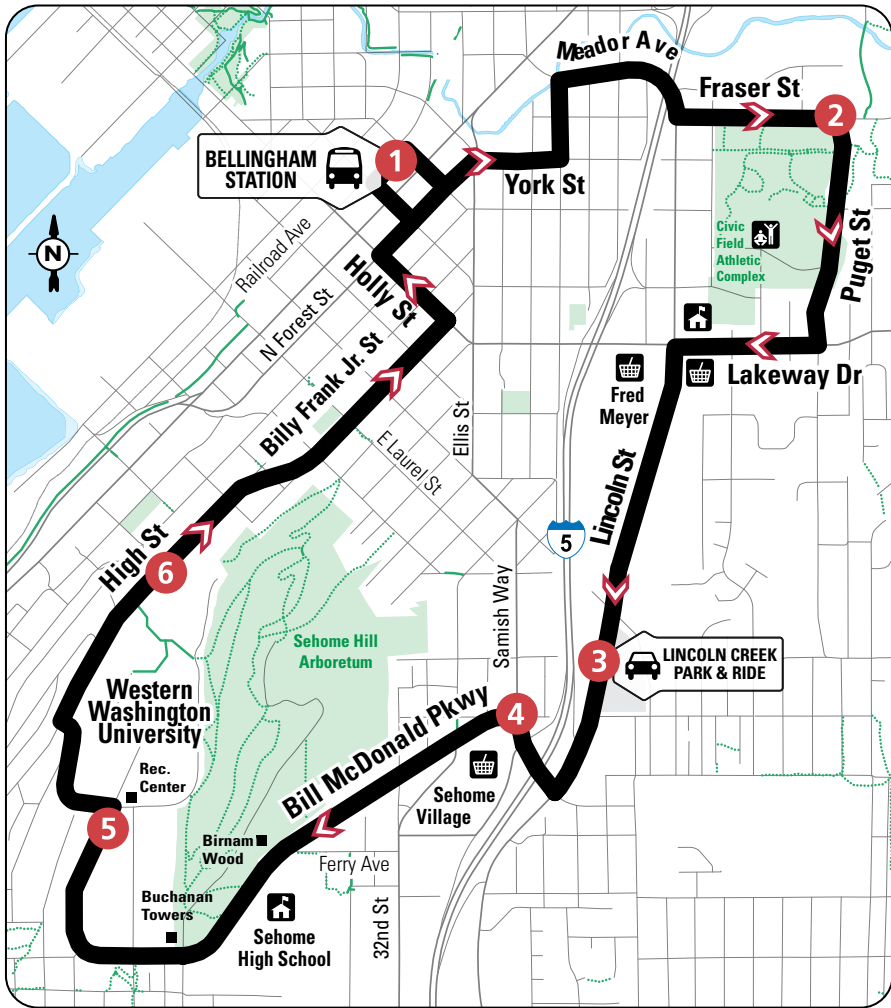
#### 196 WWU/Lincoln

LEAVE B'ham Station <b>1</b>	WWU Viking Union <b>2</b>	WWU Rec. Center <b>3</b>	Bill McD Pkwy & Samish <b>4</b>	Lincoln Creek P&R <b>5</b>	Puget & Fraser <b>6</b>	ARRIVE B'ham Station <b>1</b>	Bus Continues as Route
8:55	9:01	9:03	9:08	9:13	9:18	9:30	108 Samish/WWU
9:55	10:01	10:03	10:08	10:13	10:18	10:30	108 Samish/WWU
10:55	11:01	11:03	11:08	11:13	11:18	11:30	108 Samish/WWU
11:55	12:01	12:03	12:08	12:13	12:18	12:30	108 Samish/WWU
12:55	1:01	1:03	1:08	1:13	1:18	1:30	108 Samish/WWU
1:55	2:01	2:03	2:08	2:13	2:18	2:30	108 Samish/WWU
2:55	3:01	3:03	3:08	3:13	3:18	3:30	108 Samish/WWU
3:55	4:01	4:03	4:08	4:13	4:18	4:30	108 Samish/WWU
4:55	5:01	5:03	5:08	5:13	5:18	5:30	108 Samish/WWU
5:55	6:01	6:03	6:08	6:13	6:18	6:30	190 Lincoln St





Rt 197 is part of the BLUELINE



This route uses gate 6 at B'ham Station.

WEEKDAYS

197 Lincoln/WWU

LEAVE B'ham Station	Puget & Fraser	Lincoln Creek P&R	Bill McD Pkwy & Samish	WWU Rec. Center	ARRIVE WWU Haggard Hall	LEAVE WWU Haggard Hall	ARRIVE B'ham Station	Bus Continues as Route
1	2	3	4	5	6	6	1	
7:10	7:15	7:25	7:26	7:34	7:38	7:43	7:50	196 WWU/Lincoln
8:10	8:15	8:25	8:26	8:34	8:38	8:43	8:50	196 WWU/Lincoln
9:10	9:15	9:25	9:26	9:34	9:38	9:43	9:50	196 WWU/Lincoln
10:10	10:15	10:25	10:26	10:34	10:38	10:43	10:50	196 WWU/Lincoln
11:10	11:15	11:25	11:26	11:34	11:38	11:43	11:50	196 WWU/Lincoln
12:10	12:15	12:25	12:26	12:34	12:38	12:43	12:50	196 WWU/Lincoln
1:10	1:15	1:25	1:26	1:34	1:38	1:43	1:50	196 WWU/Lincoln
2:10	2:15	2:25	2:26	2:34	2:38	2:43	2:50	196 WWU/Lincoln
3:10	3:15	3:25	3:26	3:34	3:38	3:43	3:50	196 WWU/Lincoln
4:10	4:15	4:25	4:26	4:34	4:38	4:43	4:50	196 WWU/Lincoln
5:10	5:15	5:25	5:26	5:34	5:38	5:43	5:50	196 WWU/Lincoln
6:10	6:15	6:25	6:26	6:34	6:38	6:43	6:50	Out of Service

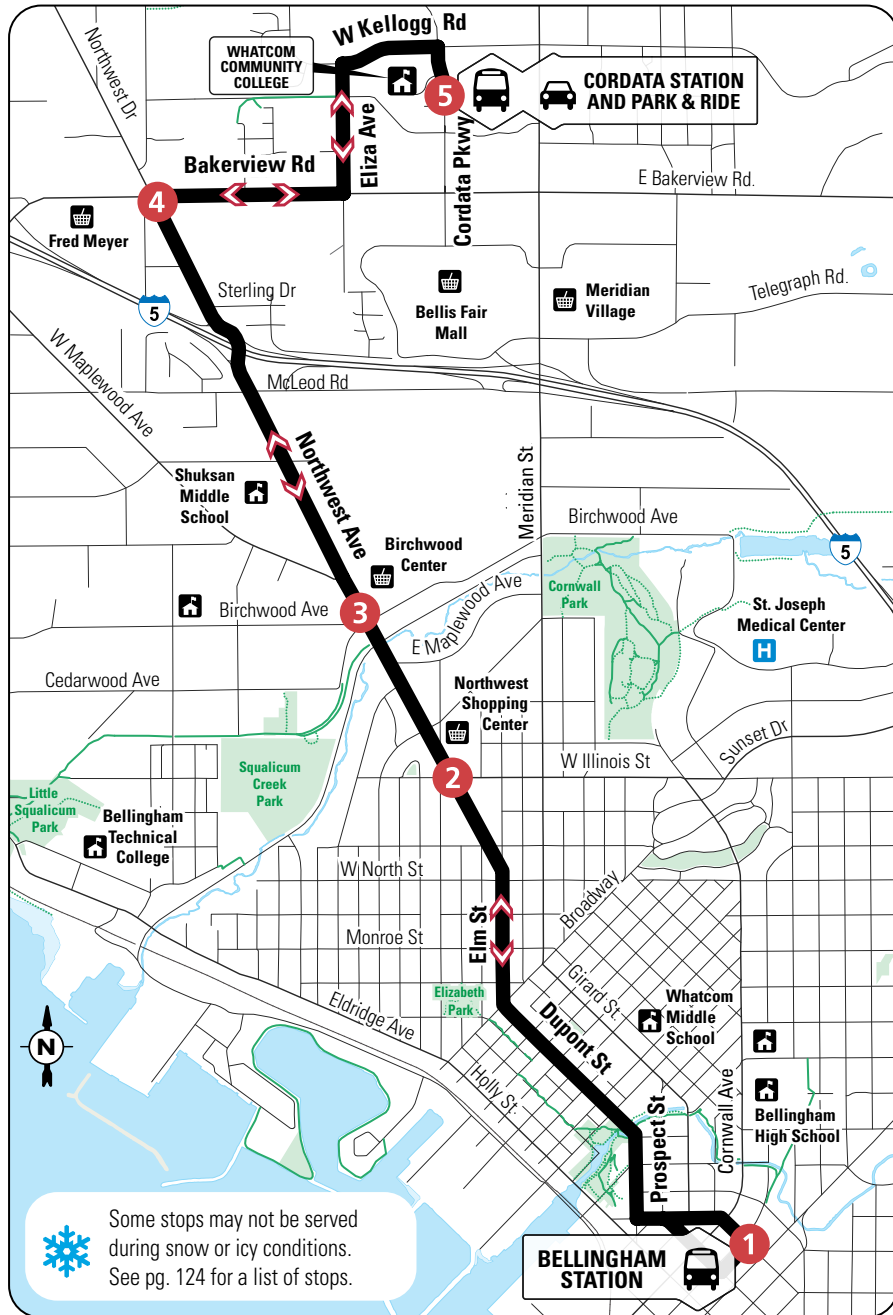
SATURDAYS

197 Lincoln/WWU

LEAVE B'ham Station	Puget & Fraser	Lincoln Creek P&R	Bill McD Pkwy & Samish	WWU Rec. Center	ARRIVE WWU Haggard Hall	LEAVE WWU Haggard Hall	ARRIVE B'ham Station	Bus Continues as Route
1	2	3	4	5	6	6	1	
7:10	7:15	7:25	7:26	7:34	7:38	7:43	7:50	15 Cordata/WCC
8:10	8:15	8:25	8:26	8:34	8:38	8:43	8:50	196 WWU/Lincoln
9:10	9:15	9:25	9:26	9:34	9:38	9:43	9:50	196 WWU/Lincoln
10:10	10:15	10:25	10:26	10:34	10:38	10:43	10:50	196 WWU/Lincoln
11:10	11:15	11:25	11:26	11:34	11:38	11:43	11:50	196 WWU/Lincoln
12:10	12:15	12:25	12:26	12:34	12:38	12:43	12:50	196 WWU/Lincoln
1:10	1:15	1:25	1:26	1:34	1:38	1:43	1:50	196 WWU/Lincoln
2:10	2:15	2:25	2:26	2:34	2:38	2:43	2:50	196 WWU/Lincoln
3:10	3:15	3:25	3:26	3:34	3:38	3:43	3:50	196 WWU/Lincoln
4:10	4:15	4:25	4:26	4:34	4:38	4:43	4:50	196 WWU/Lincoln
5:10	5:15	5:25	5:26	5:34	5:38	5:43	5:50	196 WWU/Lincoln

# 232

## CORDATA/WCC DOWNTOWN



Some stops may not be served during snow or icy conditions. See pg. 124 for a list of stops.

This route uses gate 9 at B'ham Station and platform A at Cordata Station.

### WEEKDAYS

#### 232 Cordata/WCC

LEAVE B'ham Station	Northwest & Illinois	Birchwood Center	Northwest & Bakerview	ARRIVE Cordata Station	Bus Continues as Route
1	2	3	4	5	
6:40	6:47	6:50	6:53	7:01	331 Downtown
7:10	7:17	7:20	7:23	7:31	331 Downtown
7:25	7:32	7:35	7:38	7:46	331 Downtown
7:40	7:47	7:50	7:53	8:01	331 Downtown
7:55	8:02	8:05	8:08	8:16	331 Downtown
8:10	8:17	8:20	8:23	8:31	331 Downtown
8:25	8:32	8:35	8:38	8:46	331 Downtown
8:40	8:47	8:50	8:53	9:01	331 Downtown
8:55	9:02	9:05	9:08	9:16	331 Downtown
9:10	9:17	9:20	9:23	9:31	331 Downtown
9:25	9:32	9:35	9:38	9:46	331 Downtown
9:40	9:47	9:50	9:53	10:01	331 Downtown
9:55	10:02	10:05	10:08	10:16	331 Downtown
10:10	10:17	10:20	10:23	10:31	331 Downtown
10:25	10:32	10:35	10:38	10:46	331 Downtown
10:40	10:47	10:50	10:53	11:01	331 Downtown
10:55	11:02	11:05	11:08	11:16	331 Downtown
11:10	11:17	11:20	11:23	11:31	331 Downtown
11:25	11:32	11:35	11:38	11:46	331 Downtown
11:40	11:47	11:50	11:53	12:01	331 Downtown
11:55	12:02	12:05	12:08	12:16	331 Downtown
12:10	12:17	12:20	12:23	12:31	331 Downtown
12:25	12:32	12:35	12:38	12:46	331 Downtown
12:40	12:47	12:50	12:53	1:01	331 Downtown
12:55	1:02	1:05	1:08	1:16	331 Downtown
1:10	1:17	1:20	1:23	1:31	331 Downtown
1:25	1:32	1:35	1:38	1:46	331 Downtown
1:40	1:47	1:50	1:53	2:01	331 Downtown
1:55	2:02	2:05	2:08	2:16	331 Downtown
2:10	2:17	2:20	2:23	2:31	331 Downtown
2:25	2:32	2:35	2:38	2:46	331 Downtown
2:40	2:47	2:50	2:53	3:01	331 Downtown
2:55	3:02	3:05	3:08	3:16	331 Downtown
3:10	3:17	3:20	3:23	3:31	331 Downtown
3:25	3:32	3:35	3:38	3:46	331 Downtown
3:40	3:47	3:50	3:53	4:01	331 Downtown
3:55	4:02	4:05	4:08	4:16	331 Downtown
4:10	4:17	4:20	4:23	4:31	331 Downtown
4:25	4:32	4:35	4:38	4:46	331 Downtown
4:40	4:47	4:50	4:53	5:01	331 Downtown
4:55	5:02	5:05	5:08	5:16	331 Downtown
5:10	5:17	5:20	5:23	5:31	Out of Service
5:25	5:32	5:35	5:38	5:46	Out of Service
5:40	5:47	5:50	5:53	6:01	331 Downtown
6:10	6:17	6:20	6:23	6:31	331 Downtown
6:40	6:47	6:50	6:53	7:01	331 Downtown
7:10	7:17	7:20	7:23	7:31	331 Downtown
7:40	7:47	7:50	7:53	8:01	331 Downtown
8:10	8:17	8:20	8:23	8:31	331 Downtown
8:40	8:47	8:50	8:53	9:01	Out of Service
9:10	9:17	9:20	9:23	9:31	331 Downtown
10:10	10:17	10:20	10:23	10:31	Out of Service

### SATURDAYS NEXT PAGE SUNDAYS NEXT PAGE

#### 232 Downtown

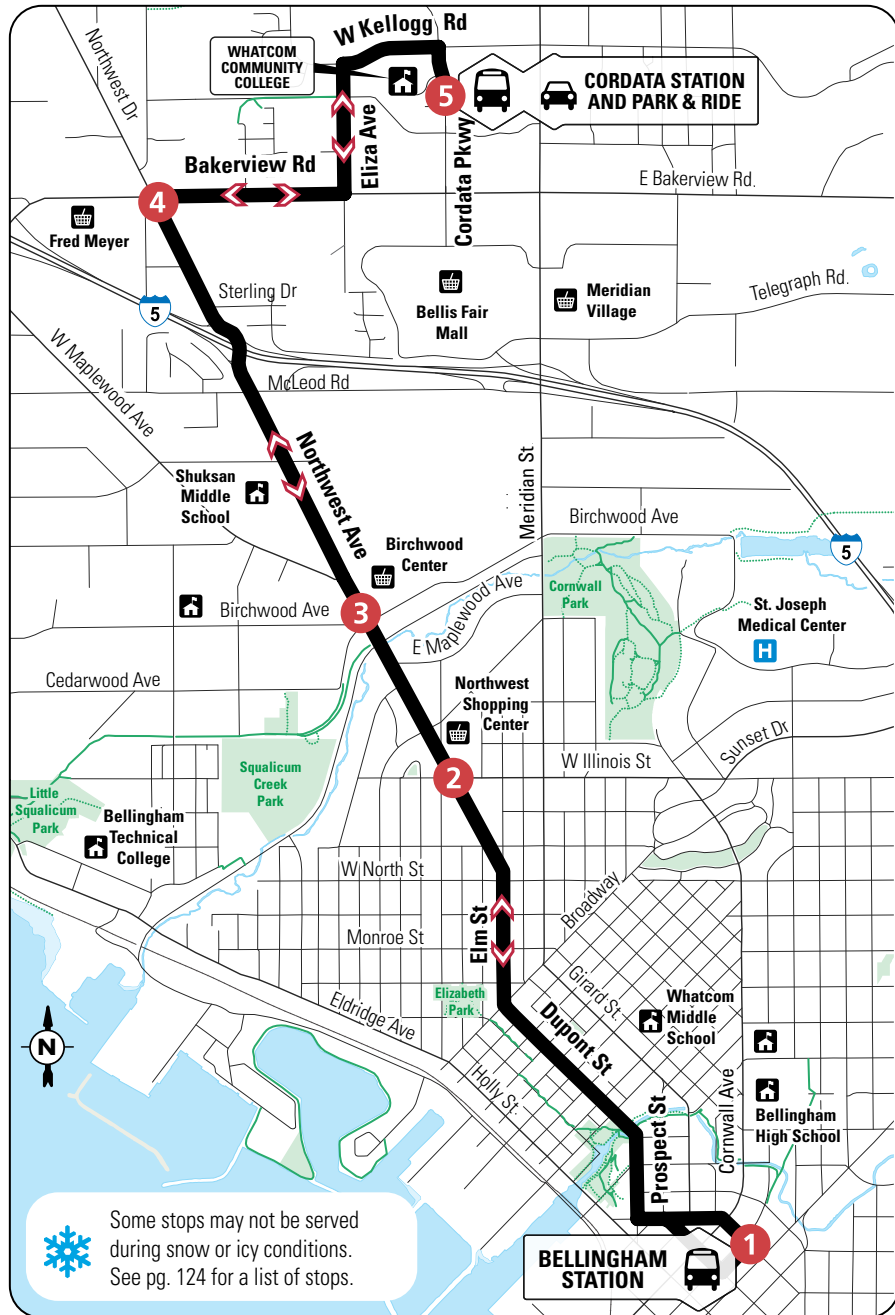
LEAVE Cordata Station	Northwest & Bakerview	Birchwood Center	Northwest & Illinois	ARRIVE B'ham Station	Bus Continues as Route
5	4	3	2	1	
6:15	6:17	6:22	6:25	6:35	331 Cordata/WCC
6:45	6:47	6:52	6:55	7:05	331 Cordata/WCC
7:15	7:17	7:22	7:25	7:35	331 Cordata/WCC
7:30	7:32	7:37	7:40	7:50	331 Cordata/WCC
7:45	7:47	7:52	7:55	8:05	331 Cordata/WCC
8:00	8:02	8:07	8:10	8:20	331 Cordata/WCC
8:15	8:17	8:22	8:25	8:35	331 Cordata/WCC
8:30	8:32	8:37	8:40	8:50	331 Cordata/WCC
8:45	8:47	8:52	8:55	9:05	331 Cordata/WCC
9:00	9:02	9:07	9:10	9:20	331 Cordata/WCC
9:15	9:17	9:22	9:25	9:35	331 Cordata/WCC
9:30	9:32	9:37	9:40	9:50	331 Cordata/WCC
9:45	9:47	9:52	9:55	10:05	331 Cordata/WCC
10:00	10:02	10:07	10:10	10:20	331 Cordata/WCC
10:15	10:17	10:22	10:25	10:35	331 Cordata/WCC
10:30	10:32	10:37	10:40	10:50	331 Cordata/WCC
10:45	10:47	10:52	10:55	11:05	331 Cordata/WCC
11:00	11:02	11:07	11:10	11:20	331 Cordata/WCC
11:15	11:17	11:22	11:25	11:35	331 Cordata/WCC
11:30	11:32	11:37	11:40	11:50	331 Cordata/WCC
11:45	11:47	11:52	11:55	12:05	331 Cordata/WCC
12:00	12:02	12:07	12:10	12:20	331 Cordata/WCC
12:15	12:17	12:22	12:25	12:35	331 Cordata/WCC
12:25	12:29	12:33	12:36	12:48	331 Cordata/WCC
12:40	12:44	12:48	12:51	1:03	331 Cordata/WCC
12:55	12:59	1:03	1:06	1:18	331 Cordata/WCC
1:10	1:14	1:18	1:21	1:33	331 Cordata/WCC
1:25	1:29	1:33	1:36	1:48	331 Cordata/WCC
1:40	1:44	1:48	1:51	2:03	331 Cordata/WCC
1:55	1:59	2:03	2:06	2:18	331 Cordata/WCC
2:10	2:14	2:18	2:21	2:33	331 Cordata/WCC
2:25	2:29	2:33	2:36	2:48	331 Cordata/WCC
2:40	2:44	2:48	2:51	3:03	331 Cordata/WCC
2:55	2:59	3:03	3:06	3:18	331 Cordata/WCC
3:10	3:14	3:18	3:21	3:33	331 Cordata/WCC
3:25	3:29	3:33	3:36	3:48	331 Cordata/WCC
3:40	3:44	3:48	3:51	4:03	331 Cordata/WCC
3:55	3:59	4:03	4:06	4:18	331 Cordata/WCC
4:10	4:14	4:18	4:21	4:33	331 Cordata/WCC
4:25	4:29	4:33	4:36	4:48	331 Cordata/WCC
4:40	4:44	4:48	4:51	5:03	331 Cordata/WCC
4:55	4:59	5:03	5:06	5:18	331 Cordata/WCC
5:10	5:14	5:18	5:21	5:33	331 Cordata/WCC
5:25	5:29	5:33	5:36	5:48	Out of Service
5:40	5:44	5:48	5:51	6:03	331 Cordata/WCC
5:55	5:59	6:03	6:06	6:18	Out of Service
6:10	6:14	6:18	6:21	6:33	331 Cordata/WCC
6:45	6:47	6:52	6:55	7:05	331 Cordata/WCC
7:15	7:17	7:22	7:25	7:35	331 Cordata/WCC
7:45	7:47	7:52	7:55	8:05	331 Cordata/WCC
8:15	8:17	8:22	8:25	8:35	331 Cordata/WCC
8:45	8:47	8:52	8:55	9:05	331 Cordata/WCC
9:45	9:47	9:52	9:55	10:05	331 Cordata/WCC

# 232

## CORDATA/WCC DOWNTOWN



SUNDAYS  
NEXT PAGE



Some stops may not be served during snow or icy conditions. See pg. 124 for a list of stops.

This route uses gate 9 at B'ham Station and platform A at Cordata Station.

### SATURDAYS

#### 232 Cordata/WCC

LEAVE B'ham Station	Northwest & Illinois	Birchwood Center	Northwest & Bakerview	ARRIVE Cordata Station	Bus Continues as Route
1	2	3	4	5	
8:10	8:17	8:20	8:23	8:31	331 Downtown
8:40	8:47	8:50	8:53	9:01	331 Downtown
9:10	9:17	9:20	9:23	9:31	331 Downtown
9:25	9:32	9:35	9:38	9:46	331 Downtown
9:40	9:47	9:50	9:53	10:01	331 Downtown
9:55	10:02	10:05	10:08	10:16	331 Downtown
10:10	10:17	10:20	10:23	10:31	331 Downtown
10:25	10:32	10:35	10:38	10:46	331 Downtown
10:40	10:47	10:50	10:53	11:01	331 Downtown
10:55	11:02	11:05	11:08	11:16	331 Downtown
11:10	11:17	11:20	11:23	11:31	331 Downtown
11:25	11:32	11:35	11:38	11:46	331 Downtown
11:40	11:47	11:50	11:53	12:01	331 Downtown
11:55	12:02	12:05	12:08	12:16	331 Downtown
12:10	12:17	12:20	12:23	12:31	331 Downtown
12:25	12:32	12:35	12:38	12:46	331 Downtown
12:40	12:47	12:50	12:53	1:01	331 Downtown
12:55	1:02	1:05	1:08	1:16	331 Downtown
1:10	1:17	1:20	1:23	1:31	331 Downtown
1:25	1:32	1:35	1:38	1:46	331 Downtown
1:40	1:47	1:50	1:53	2:01	331 Downtown
1:55	2:02	2:05	2:08	2:16	331 Downtown
2:10	2:17	2:20	2:23	2:31	331 Downtown
2:25	2:32	2:35	2:38	2:46	331 Downtown
2:40	2:47	2:50	2:53	3:01	331 Downtown
2:55	3:02	3:05	3:08	3:16	331 Downtown
3:10	3:17	3:20	3:23	3:31	331 Downtown
3:25	3:32	3:35	3:38	3:46	331 Downtown
3:40	3:47	3:50	3:53	4:01	331 Downtown
3:55	4:02	4:05	4:08	4:16	331 Downtown
4:10	4:17	4:20	4:23	4:31	331 Downtown
4:25	4:32	4:35	4:38	4:46	331 Downtown
4:40	4:47	4:50	4:53	5:01	331 Downtown
4:55	5:02	5:05	5:08	5:16	331 Downtown
5:10	5:17	5:20	5:23	5:31	331 Downtown
5:25	5:32	5:35	5:38	5:46	331 Downtown
5:40	5:47	5:50	5:53	6:01	331 Downtown
5:55	6:02	6:05	6:08	6:16	Out of Service
6:10	6:17	6:20	6:23	6:31	331 Downtown
6:40	6:47	6:50	6:53	7:01	331 Downtown
7:10	7:17	7:20	7:23	7:31	331 Downtown
7:40	7:47	7:50	7:53	8:01	331 Downtown
8:10	8:17	8:20	8:23	8:31	331 Downtown
8:40	8:47	8:50	8:53	9:01	Out of Service
9:10	9:17	9:20	9:23	9:31	331 Downtown
10:10	10:17	10:20	10:23	10:31	Out of Service

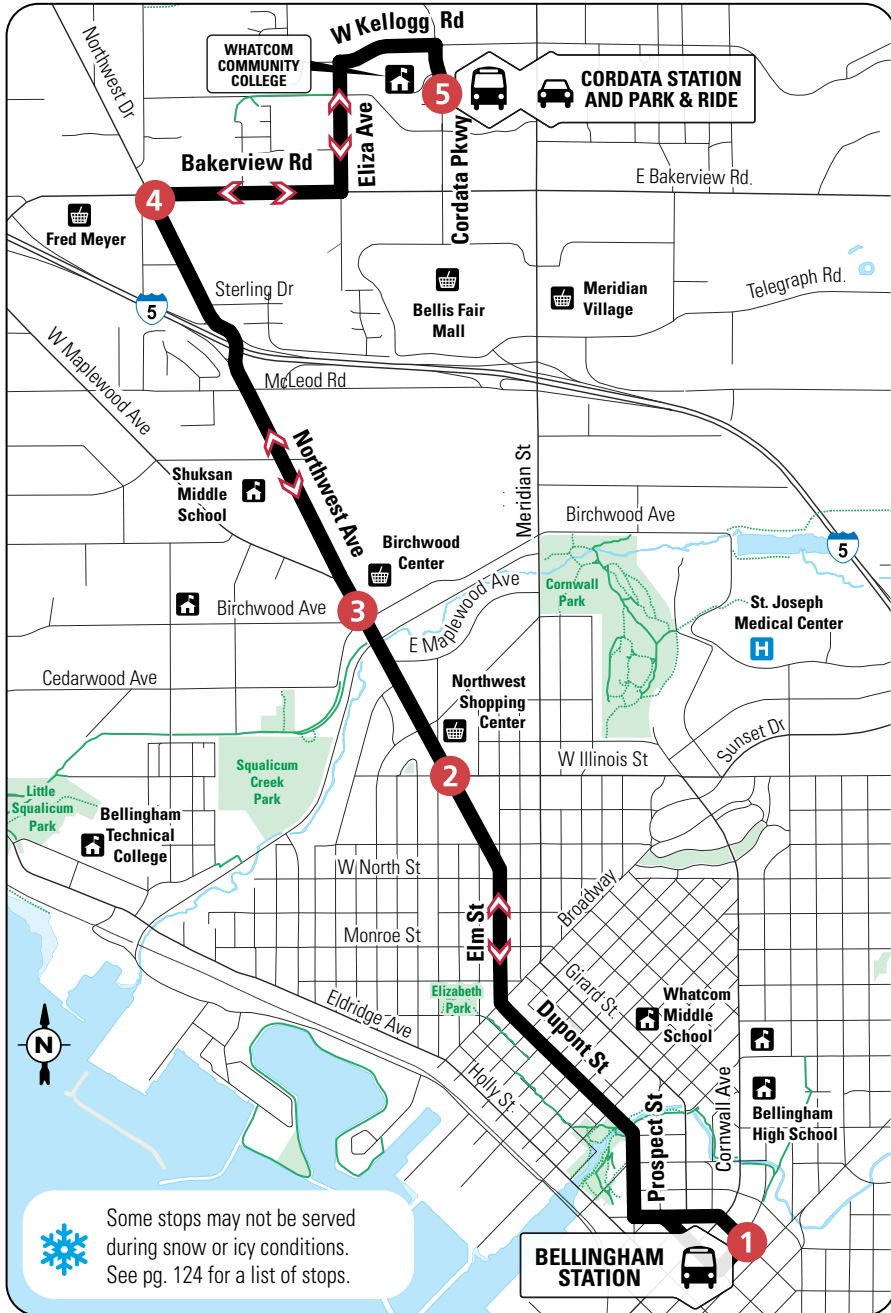
#### 232 Downtown

LEAVE Cordata Station	Northwest & Bakerview	Birchwood Center	Northwest & Illinois	ARRIVE B'ham Station	Bus Continues as Route
5	4	3	2	1	
8:30	8:32	8:37	8:40	8:50	331 Cordata/WCC
9:00	9:02	9:07	9:10	9:20	331 Cordata/WCC
9:30	9:32	9:37	9:40	9:50	331 Cordata/WCC
9:45	9:47	9:52	9:55	10:05	331 Cordata/WCC
10:00	10:02	10:07	10:10	10:20	331 Cordata/WCC
10:15	10:17	10:22	10:25	10:35	331 Cordata/WCC
10:30	10:32	10:37	10:40	10:50	331 Cordata/WCC
10:45	10:47	10:52	10:55	11:05	331 Cordata/WCC
11:00	11:02	11:07	11:10	11:20	331 Cordata/WCC
11:15	11:17	11:22	11:25	11:35	331 Cordata/WCC
11:30	11:32	11:37	11:40	11:50	331 Cordata/WCC
11:45	11:47	11:52	11:55	12:05	331 Cordata/WCC
12:00	12:02	12:07	12:10	12:20	331 Cordata/WCC
12:15	12:17	12:22	12:25	12:35	331 Cordata/WCC
12:30	12:32	12:37	12:40	12:50	331 Cordata/WCC
12:45	12:47	12:52	12:55	1:05	331 Cordata/WCC
1:00	1:02	1:07	1:10	1:20	331 Cordata/WCC
1:15	1:17	1:22	1:25	1:35	331 Cordata/WCC
1:30	1:32	1:37	1:40	1:50	331 Cordata/WCC
1:45	1:47	1:52	1:55	2:05	331 Cordata/WCC
2:00	2:02	2:07	2:10	2:20	331 Cordata/WCC
2:15	2:17	2:22	2:25	2:35	331 Cordata/WCC
2:30	2:32	2:37	2:40	2:50	331 Cordata/WCC
2:45	2:47	2:52	2:55	3:05	331 Cordata/WCC
3:00	3:02	3:07	3:10	3:20	331 Cordata/WCC
3:15	3:17	3:22	3:25	3:35	331 Cordata/WCC
3:30	3:32	3:37	3:40	3:50	331 Cordata/WCC
3:45	3:47	3:52	3:55	4:05	331 Cordata/WCC
4:00	4:02	4:07	4:10	4:20	331 Cordata/WCC
4:15	4:17	4:22	4:25	4:35	331 Cordata/WCC
4:30	4:32	4:37	4:40	4:50	331 Cordata/WCC
4:45	4:47	4:52	4:55	5:05	331 Cordata/WCC
5:00	5:02	5:07	5:10	5:20	331 Cordata/WCC
5:15	5:17	5:22	5:25	5:35	331 Cordata/WCC
5:30	5:32	5:37	5:40	5:50	Out of Service
5:45	5:47	5:52	5:55	6:05	331 Cordata/WCC
6:00	6:02	6:07	6:10	6:20	331 Cordata/WCC
6:45	6:47	6:52	6:55	7:05	331 Cordata/WCC
7:15	7:17	7:22	7:25	7:35	331 Cordata/WCC
7:45	7:47	7:52	7:55	8:05	331 Cordata/WCC
8:15	8:17	8:22	8:25	8:35	331 Cordata/WCC
8:45	8:47	8:52	8:55	9:05	331 Cordata/WCC
9:45	9:47	9:52	9:55	10:05	331 Cordata/WCC



# 232

## CORDATA/WCC DOWNTOWN



This route uses gate 9 at B'ham Station and platform A at Cordata Station.

### SUNDAYS

#### 232 Cordata/WCC

LEAVE B'ham Station	Northwest & Illinois	Birchwood Center	Northwest & Bakerview	ARRIVE Cordata Station	Bus Continues as Route
1	2	3	4	5	
8:10	8:17	8:20	8:23	8:31	331 Downtown
8:40	8:47	8:50	8:53	9:01	331 Downtown
9:10	9:17	9:20	9:23	9:31	331 Downtown
9:40	9:47	9:50	9:53	10:01	331 Downtown
10:10	10:17	10:20	10:23	10:31	331 Downtown
10:40	10:47	10:50	10:53	11:01	331 Downtown
11:10	11:17	11:20	11:23	11:31	331 Downtown
11:40	11:47	11:50	11:53	12:01	331 Downtown
12:10	12:17	12:20	12:23	12:31	331 Downtown
12:40	12:47	12:50	12:53	1:01	331 Downtown
1:10	1:17	1:20	1:23	1:31	331 Downtown
1:40	1:47	1:50	1:53	2:01	331 Downtown
2:10	2:17	2:20	2:23	2:31	331 Downtown
2:40	2:47	2:50	2:53	3:01	331 Downtown
3:10	3:17	3:20	3:23	3:31	331 Downtown
3:40	3:47	3:50	3:53	4:01	331 Downtown
4:10	4:17	4:20	4:23	4:31	331 Downtown
4:40	4:47	4:50	4:53	5:01	331 Downtown
5:10	5:17	5:20	5:23	5:31	331 Downtown
5:40	5:47	5:50	5:53	6:01	331 Downtown
6:10	6:17	6:20	6:23	6:31	331 Downtown
6:40	6:47	6:50	6:53	7:01	331 Downtown
7:10	7:17	7:20	7:23	7:31	331 Downtown
7:40	7:47	7:50	7:53	8:01	Out of Service

#### 232 Downtown

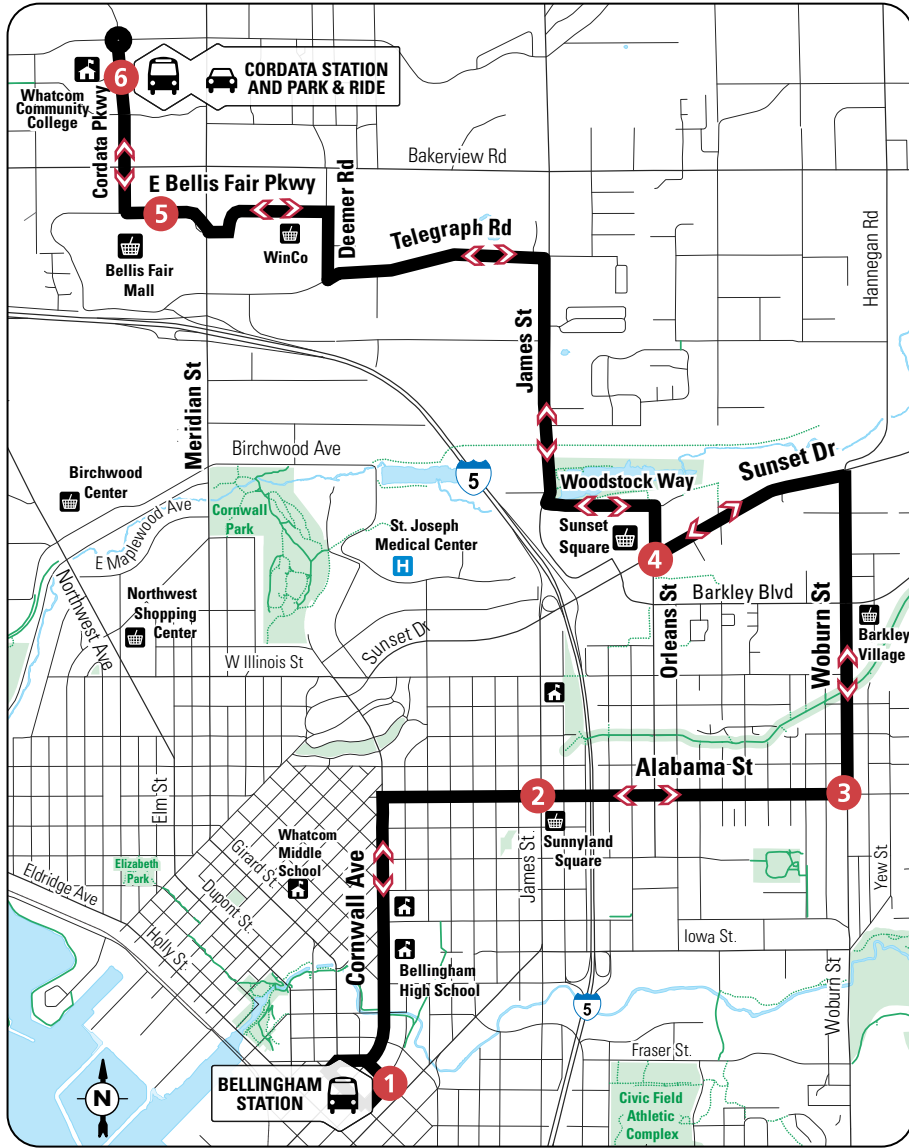
LEAVE Cordata Station	Northwest & Bakerview	Birchwood Center	Northwest & Illinois	ARRIVE B'ham Station	Bus Continues as Route
5	4	3	2	1	
8:45	8:47	8:52	8:55	9:05	331 Cordata/WCC
9:15	9:17	9:22	9:25	9:35	331 Cordata/WCC
9:45	9:47	9:52	9:55	10:05	331 Cordata/WCC
10:15	10:17	10:22	10:25	10:35	331 Cordata/WCC
10:45	10:47	10:52	10:55	11:05	331 Cordata/WCC
11:15	11:17	11:22	11:25	11:35	331 Cordata/WCC
11:45	11:47	11:52	11:55	12:05	331 Cordata/WCC
12:15	12:17	12:22	12:25	12:35	331 Cordata/WCC
12:45	12:47	12:52	12:55	1:05	331 Cordata/WCC
1:15	1:17	1:22	1:25	1:35	331 Cordata/WCC
1:45	1:47	1:52	1:55	2:05	331 Cordata/WCC
2:15	2:17	2:22	2:25	2:35	331 Cordata/WCC
2:45	2:47	2:52	2:55	3:05	331 Cordata/WCC
3:15	3:17	3:22	3:25	3:35	331 Cordata/WCC
3:45	3:47	3:52	3:55	4:05	331 Cordata/WCC
4:15	4:17	4:22	4:25	4:35	331 Cordata/WCC
4:45	4:47	4:52	4:55	5:05	331 Cordata/WCC
5:15	5:17	5:22	5:25	5:35	331 Cordata/WCC
5:45	5:47	5:52	5:55	6:05	331 Cordata/WCC
6:15	6:17	6:22	6:25	6:35	331 Cordata/WCC
6:45	6:47	6:52	6:55	7:05	331 Cordata/WCC
7:15	7:17	7:22	7:25	7:35	331 Cordata/WCC
7:45	7:47	7:52	7:55	8:05	Out of Service
8:15	8:17	8:22	8:25	8:35	Out of Service

# 331

## CORDATA/WCC DOWNTOWN



Route 331 is the **GOLD** LINE



This route uses gate 8 at B'ham Station and platform A at Cordata Station.

### WEEKDAYS

#### 331 Cordata/WCC

LEAVE B'ham Station	Alabama & James	Alabama & Woburn	Sunset Square	Bellis Fair	ARRIVE Cordata Station	Bus Continues as Route
1	2	3	4	5	6	
6:40	6:46	6:50	6:57	7:05	7:10	232 Downtown
7:10	7:16	7:20	7:27	7:35	7:40	232 Downtown
7:25	7:31	7:35	7:42	7:50	7:55	232 Downtown
7:40	7:46	7:50	7:57	8:05	8:10	232 Downtown
7:55	8:01	8:05	8:12	8:20	8:25	232 Downtown
8:10	8:16	8:20	8:27	8:35	8:40	232 Downtown
8:25	8:31	8:35	8:42	8:50	8:55	232 Downtown
8:40	8:46	8:50	8:57	9:05	9:10	232 Downtown
8:55	9:01	9:05	9:12	9:20	9:25	232 Downtown
9:10	9:16	9:20	9:27	9:35	9:40	232 Downtown
9:25	9:31	9:35	9:42	9:50	9:55	232 Downtown
9:40	9:46	9:50	9:57	10:05	10:10	232 Downtown
9:55	10:01	10:05	10:12	10:20	10:25	232 Downtown
10:10	10:16	10:20	10:27	10:35	10:40	232 Downtown
10:25	10:31	10:35	10:42	10:50	10:55	232 Downtown
10:40	10:46	10:50	10:57	11:05	11:10	232 Downtown
10:55	11:01	11:05	11:12	11:20	11:25	232 Downtown
11:10	11:16	11:20	11:27	11:35	11:40	232 Downtown
11:25	11:31	11:35	11:42	11:50	11:55	232 Downtown
11:40	11:46	11:50	11:57	12:05	12:10	232 Downtown
11:55	12:01	12:06	12:14	12:25	12:30	232 Downtown
12:10	12:16	12:21	12:29	12:40	12:45	232 Downtown
12:25	12:31	12:36	12:44	12:55	1:00	232 Downtown
12:40	12:46	12:51	12:59	1:10	1:15	232 Downtown
12:55	1:01	1:06	1:14	1:25	1:30	232 Downtown
1:10	1:16	1:21	1:29	1:40	1:45	232 Downtown
1:25	1:31	1:36	1:44	1:55	2:00	232 Downtown
1:40	1:46	1:51	1:59	2:10	2:15	232 Downtown
1:55	2:01	2:06	2:14	2:25	2:30	232 Downtown
2:10	2:16	2:21	2:29	2:40	2:45	232 Downtown
2:25	2:31	2:36	2:44	2:55	3:00	232 Downtown
2:40	2:46	2:51	2:59	3:10	3:15	232 Downtown
2:55	3:01	3:06	3:14	3:25	3:30	232 Downtown
3:10	3:16	3:21	3:29	3:40	3:45	232 Downtown
3:25	3:31	3:36	3:44	3:55	4:00	232 Downtown
3:40	3:46	3:51	3:59	4:10	4:15	232 Downtown
3:55	4:01	4:06	4:14	4:25	4:30	232 Downtown
4:10	4:16	4:21	4:29	4:40	4:45	232 Downtown
4:25	4:31	4:36	4:44	4:55	5:00	232 Downtown
4:40	4:46	4:51	4:59	5:10	5:15	232 Downtown
4:55	5:01	5:06	5:14	5:25	5:30	232 Downtown
5:10	5:16	5:21	5:29	5:40	5:45	232 Downtown
5:25	5:31	5:36	5:44	5:55	6:00	232 Downtown
5:40	5:46	5:51	5:59	6:10	6:15	Out of Service
6:10	6:16	6:20	6:27	6:35	6:40	232 Downtown
6:40	6:46	6:50	6:57	7:05	7:10	232 Downtown
7:10	7:16	7:20	7:27	7:35	7:40	232 Downtown
7:40	7:46	7:50	7:57	8:05	8:10	232 Downtown
8:10	8:16	8:20	8:27	8:35	8:40	232 Downtown
8:40	8:46	8:50	8:57	9:05	9:10	Out of Service
9:10	9:16	9:20	9:27	9:35	9:40	232 Downtown
10:10	10:16	10:20	10:27	10:35	10:40	Out of Service

SATURDAYS NEXT PAGE SUNDAYS NEXT PAGE

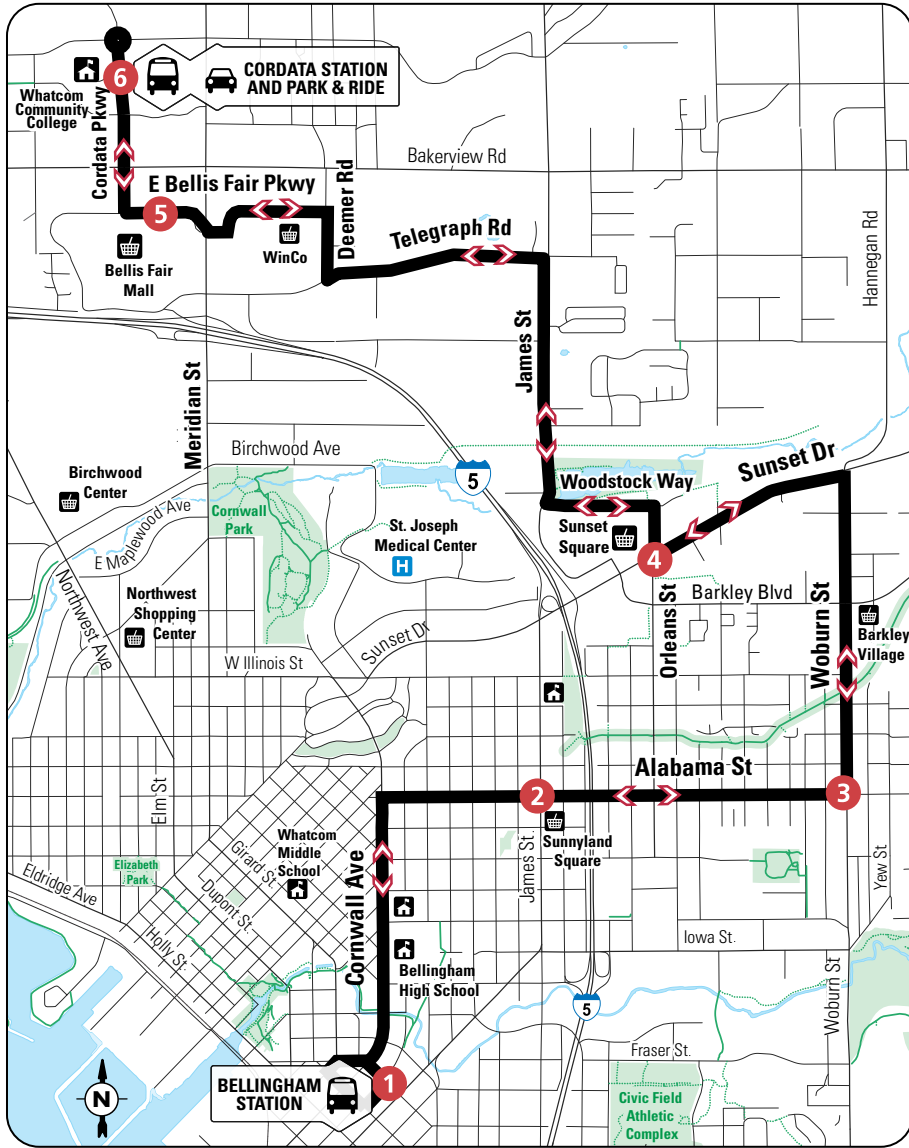
#### 331 Downtown

LEAVE Cordata Station	Bellis Fair	Sunset Square	Alabama & Woburn	Alabama & James	ARRIVE B'ham Station	Bus Continues as Route
6	5	4	3	2	1	
6:05	6:08	6:16	6:22	6:25	6:35	232 Cordata/WCC
6:35	6:38	6:46	6:52	6:55	7:05	232 Cordata/WCC
7:05	7:08	7:16	7:22	7:25	7:35	232 Cordata/WCC
7:20	7:23	7:31	7:37	7:40	7:50	232 Cordata/WCC
7:35	7:38	7:46	7:52	7:55	8:05	232 Cordata/WCC
7:50	7:53	8:01	8:07	8:10	8:20	232 Cordata/WCC
8:05	8:08	8:16	8:22	8:25	8:35	232 Cordata/WCC
8:20	8:23	8:31	8:37	8:40	8:50	232 Cordata/WCC
8:35	8:38	8:46	8:52	8:55	9:05	232 Cordata/WCC
8:50	8:53	9:01	9:07	9:10	9:20	232 Cordata/WCC
9:05	9:08	9:16	9:22	9:25	9:35	232 Cordata/WCC
9:20	9:23	9:31	9:37	9:40	9:50	232 Cordata/WCC
9:35	9:38	9:46	9:52	9:55	10:05	232 Cordata/WCC
9:50	9:53	10:01	10:07	10:10	10:20	232 Cordata/WCC
10:05	10:08	10:16	10:22	10:25	10:35	232 Cordata/WCC
10:20	10:23	10:31	10:37	10:40	10:50	232 Cordata/WCC
10:35	10:38	10:46	10:52	10:55	11:05	232 Cordata/WCC
10:50	10:53	11:01	11:07	11:10	11:20	232 Cordata/WCC
11:00	11:03	11:12	11:21	11:25	11:35	232 Cordata/WCC
11:10	11:13	11:22	11:31	11:35	11:45	232 Cordata/WCC
11:25	11:28	11:37	11:46	11:50	12:00	232 Cordata/WCC
11:40	11:43	11:52	12:01	12:05	12:15	232 Cordata/WCC
11:55	11:58	12:07	12:16	12:20	12:30	232 Cordata/WCC
12:10	12:13	12:22	12:31	12:35	12:45	232 Cordata/WCC
12:25	12:28	12:37	12:46	12:50	1:00	232 Cordata/WCC
12:40	12:43	12:52	1:01	1:05	1:15	232 Cordata/WCC
12:55	12:58	1:07	1:16	1:20	1:30	232 Cordata/WCC
1:10	1:13	1:22	1:31	1:35	1:45	232 Cordata/WCC
1:25	1:28	1:37	1:46	1:50	2:00	232 Cordata/WCC
1:40	1:43	1:52	2:01	2:05	2:15	232 Cordata/WCC
1:55	1:58	2:07	2:16	2:20	2:30	232 Cordata/WCC
2:10	2:13	2:22	2:31	2:35	2:45	232 Cordata/WCC
2:25	2:28	2:37	2:46	2:50	3:00	232 Cordata/WCC
2:40	2:43	2:52	3:01	3:05	3:15	232 Cordata/WCC
2:55	2:58	3:07	3:16	3:20	3:30	232 Cordata/WCC
3:10	3:13	3:22	3:31	3:35	3:45	232 Cordata/WCC
3:25	3:28	3:37	3:46	3:50	4:00	232 Cordata/WCC
3:40	3:43	3:52	4:01	4:05	4:15	232 Cordata/WCC
3:55	3:58	4:07	4:16	4:20	4:30	232 Cordata/WCC
4:10	4:13	4:22	4:31	4:35	4:45	232 Cordata/WCC
4:25	4:28	4:37	4:46	4:50	5:00	232 Cordata/WCC
4:40	4:43	4:52	5:01	5:05	5:15	232 Cordata/WCC
4:55	4:58	5:07	5:16	5:20	5:30	232 Cordata/WCC
5:10	5:13	5:22	5:31	5:35	5:45	Out of Service
5:25	5:28	5:37	5:46	5:50	6:00	232 Cordata/WCC
6:05	6:08	6:16	6:22	6:25	6:35	232 Cordata/WCC
6:35	6:38	6:46	6:52	6:55	7:05	232 Cordata/WCC
7:05	7:08	7:16	7:22	7:25	7:35	232 Cordata/WCC
7:35	7:38	7:46	7:52	7:55	8:05	232 Cordata/WCC
8:05	8:08	8:16	8:22	8:25	8:35	232 Cordata/WCC
8:35	8:38	8:46	8:52	8:55	9:05	232 Cordata/WCC
9:35	9:38	9:46	9:52	9:55	10:05	232 Cordata/WCC



# 331

## CORDATA/WCC DOWNTOWN



This route uses gate 8 at B'ham Station and platform A at Cordata Station.

### SATURDAYS

#### 331 Cordata/WCC

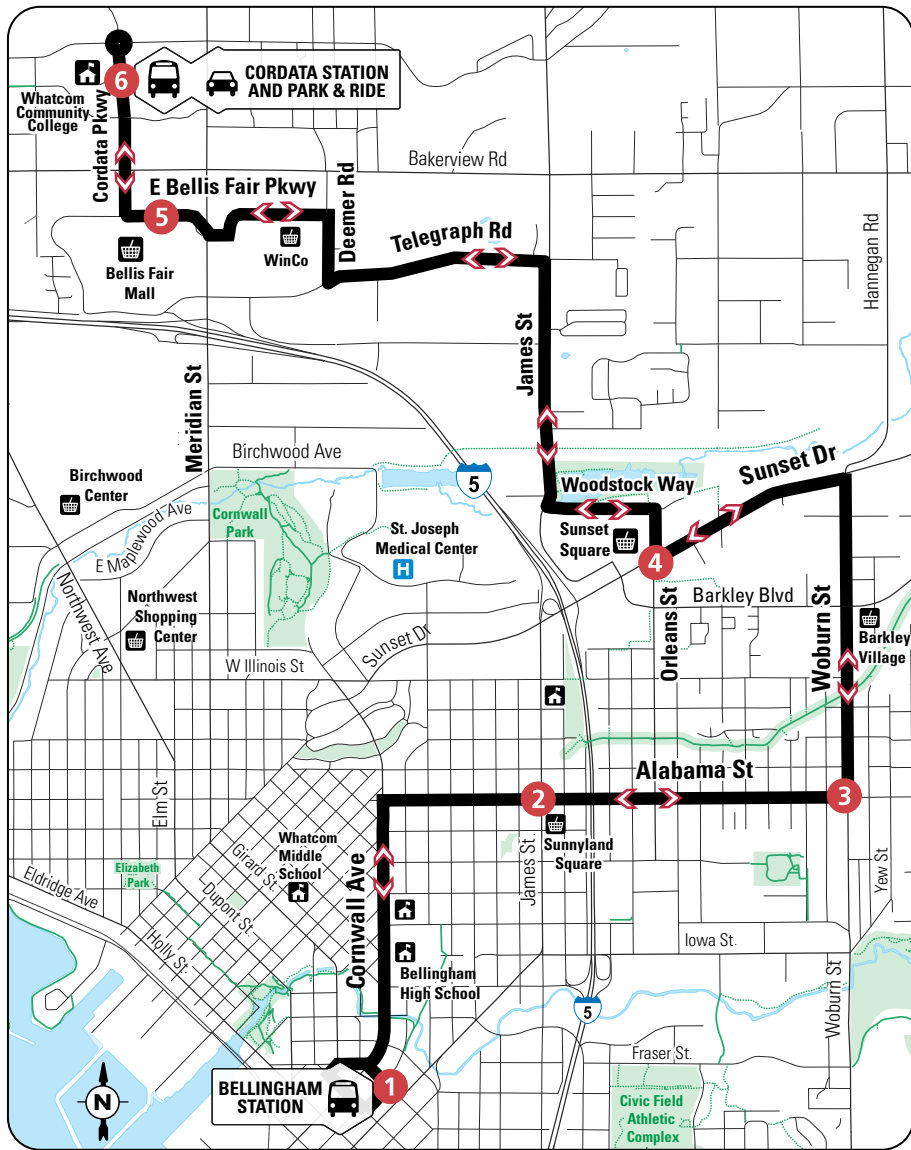
LEAVE B'ham Station	Alabama & James	Alabama & Woburn	Sunset Square	Bellis Fair	ARRIVE Cordata Station	Bus Continues as Route
1	2	3	4	5	6	
7:55	8:01	8:05	8:12	8:20	8:25	232 Downtown
8:25	8:31	8:35	8:42	8:50	8:55	232 Downtown
8:55	9:01	9:05	9:12	9:20	9:25	232 Downtown
9:25	9:31	9:35	9:42	9:50	9:55	232 Downtown
9:40	9:46	9:50	9:57	10:05	10:10	232 Downtown
9:55	10:01	10:05	10:12	10:20	10:25	232 Downtown
10:10	10:16	10:20	10:27	10:35	10:40	232 Downtown
10:25	10:31	10:35	10:42	10:50	10:55	232 Downtown
10:40	10:46	10:50	10:57	11:05	11:10	232 Downtown
10:55	11:01	11:05	11:12	11:20	11:25	232 Downtown
11:10	11:16	11:20	11:27	11:35	11:40	232 Downtown
11:25	11:31	11:35	11:42	11:50	11:55	232 Downtown
11:40	11:46	11:50	11:57	<b>12:05</b>	<b>12:10</b>	232 Downtown
11:55	<b>12:01</b>	<b>12:05</b>	<b>12:12</b>	<b>12:20</b>	<b>12:25</b>	232 Downtown
<b>12:10</b>	<b>12:16</b>	<b>12:20</b>	<b>12:27</b>	<b>12:35</b>	<b>12:40</b>	232 Downtown
<b>12:25</b>	<b>12:31</b>	<b>12:35</b>	<b>12:42</b>	<b>12:50</b>	<b>12:55</b>	232 Downtown
<b>12:40</b>	<b>12:46</b>	<b>12:50</b>	<b>12:57</b>	<b>1:05</b>	<b>1:10</b>	232 Downtown
<b>12:55</b>	<b>1:01</b>	<b>1:05</b>	<b>1:12</b>	<b>1:20</b>	<b>1:25</b>	232 Downtown
<b>1:10</b>	<b>1:16</b>	<b>1:20</b>	<b>1:27</b>	<b>1:35</b>	<b>1:40</b>	232 Downtown
<b>1:25</b>	<b>1:31</b>	<b>1:35</b>	<b>1:42</b>	<b>1:50</b>	<b>1:55</b>	232 Downtown
<b>1:40</b>	<b>1:46</b>	<b>1:50</b>	<b>1:57</b>	<b>2:05</b>	<b>2:10</b>	232 Downtown
<b>1:55</b>	<b>2:01</b>	<b>2:05</b>	<b>2:12</b>	<b>2:20</b>	<b>2:25</b>	232 Downtown
<b>2:10</b>	<b>2:16</b>	<b>2:20</b>	<b>2:27</b>	<b>2:35</b>	<b>2:40</b>	232 Downtown
<b>2:25</b>	<b>2:31</b>	<b>2:35</b>	<b>2:42</b>	<b>2:50</b>	<b>2:55</b>	232 Downtown
<b>2:40</b>	<b>2:46</b>	<b>2:50</b>	<b>2:57</b>	<b>3:05</b>	<b>3:10</b>	232 Downtown
<b>2:55</b>	<b>3:01</b>	<b>3:05</b>	<b>3:12</b>	<b>3:20</b>	<b>3:25</b>	232 Downtown
<b>3:10</b>	<b>3:16</b>	<b>3:20</b>	<b>3:27</b>	<b>3:35</b>	<b>3:40</b>	232 Downtown
<b>3:25</b>	<b>3:31</b>	<b>3:35</b>	<b>3:42</b>	<b>3:50</b>	<b>3:55</b>	232 Downtown
<b>3:40</b>	<b>3:46</b>	<b>3:50</b>	<b>3:57</b>	<b>4:05</b>	<b>4:10</b>	232 Downtown
<b>3:55</b>	<b>4:01</b>	<b>4:05</b>	<b>4:12</b>	<b>4:20</b>	<b>4:25</b>	232 Downtown
<b>4:10</b>	<b>4:16</b>	<b>4:20</b>	<b>4:27</b>	<b>4:35</b>	<b>4:40</b>	232 Downtown
<b>4:25</b>	<b>4:31</b>	<b>4:35</b>	<b>4:42</b>	<b>4:50</b>	<b>4:55</b>	232 Downtown
<b>4:40</b>	<b>4:46</b>	<b>4:50</b>	<b>4:57</b>	<b>5:05</b>	<b>5:10</b>	232 Downtown
<b>4:55</b>	<b>5:01</b>	<b>5:05</b>	<b>5:12</b>	<b>5:20</b>	<b>5:25</b>	232 Downtown
<b>5:10</b>	<b>5:16</b>	<b>5:20</b>	<b>5:27</b>	<b>5:35</b>	<b>5:40</b>	232 Downtown
<b>5:25</b>	<b>5:31</b>	<b>5:35</b>	<b>5:42</b>	<b>5:50</b>	<b>5:55</b>	232 Downtown
<b>5:40</b>	<b>5:46</b>	<b>5:50</b>	<b>5:57</b>	<b>6:05</b>	<b>6:10</b>	Out of Service
<b>6:10</b>	<b>6:16</b>	<b>6:20</b>	<b>6:27</b>	<b>6:35</b>	<b>6:40</b>	232 Downtown
<b>6:40</b>	<b>6:46</b>	<b>6:50</b>	<b>6:57</b>	<b>7:05</b>	<b>7:10</b>	232 Downtown
<b>7:10</b>	<b>7:16</b>	<b>7:20</b>	<b>7:27</b>	<b>7:35</b>	<b>7:40</b>	232 Downtown
<b>7:40</b>	<b>7:46</b>	<b>7:50</b>	<b>7:57</b>	<b>8:05</b>	<b>8:10</b>	232 Downtown
<b>8:10</b>	<b>8:16</b>	<b>8:20</b>	<b>8:27</b>	<b>8:35</b>	<b>8:40</b>	232 Downtown
<b>8:40</b>	<b>8:46</b>	<b>8:50</b>	<b>8:57</b>	<b>9:05</b>	<b>9:10</b>	Out of Service
<b>9:10</b>	<b>9:16</b>	<b>9:20</b>	<b>9:27</b>	<b>9:35</b>	<b>9:40</b>	232 Downtown
<b>10:10</b>	<b>10:16</b>	<b>10:20</b>	<b>10:27</b>	<b>10:35</b>	<b>10:40</b>	Out of Service

#### 331 Downtown

LEAVE Cordata Station	Bellis Fair	Sunset Square	Alabama & Woburn	Alabama & James	ARRIVE B'ham Station	Bus Continues as Route
6	5	4	3	2	1	
8:05	8:08	8:16	8:22	8:25	8:35	232 Cordata/WCC
8:35	8:38	8:46	8:52	8:55	9:05	232 Cordata/WCC
9:05	9:08	9:16	9:22	9:25	9:35	232 Cordata/WCC
9:35	9:38	9:46	9:52	9:55	10:05	232 Cordata/WCC
9:50	9:53	10:01	10:07	10:10	10:20	232 Cordata/WCC
10:05	10:08	10:16	10:22	10:25	10:35	232 Cordata/WCC
10:20	10:23	10:31	10:37	10:40	10:50	232 Cordata/WCC
10:35	10:38	10:46	10:52	10:55	11:05	232 Cordata/WCC
10:50	10:53	11:01	11:07	11:10	11:20	232 Cordata/WCC
11:05	11:08	11:16	11:22	11:25	11:35	232 Cordata/WCC
11:20	11:23	11:31	11:37	11:40	11:50	232 Cordata/WCC
11:35	11:38	11:46	11:52	11:55	<b>12:05</b>	232 Cordata/WCC
11:50	11:53	<b>12:01</b>	<b>12:07</b>	<b>12:10</b>	<b>12:20</b>	232 Cordata/WCC
<b>12:05</b>	<b>12:08</b>	<b>12:16</b>	<b>12:22</b>	<b>12:25</b>	<b>12:35</b>	232 Cordata/WCC
<b>12:20</b>	<b>12:23</b>	<b>12:31</b>	<b>12:37</b>	<b>12:40</b>	<b>12:50</b>	232 Cordata/WCC
<b>12:35</b>	<b>12:38</b>	<b>12:46</b>	<b>12:52</b>	<b>12:55</b>	<b>1:05</b>	232 Cordata/WCC
<b>12:50</b>	<b>12:53</b>	<b>1:01</b>	<b>1:07</b>	<b>1:10</b>	<b>1:20</b>	232 Cordata/WCC
<b>1:05</b>	<b>1:08</b>	<b>1:16</b>	<b>1:22</b>	<b>1:25</b>	<b>1:35</b>	232 Cordata/WCC
<b>1:20</b>	<b>1:23</b>	<b>1:31</b>	<b>1:37</b>	<b>1:40</b>	<b>1:50</b>	232 Cordata/WCC
<b>1:35</b>	<b>1:38</b>	<b>1:46</b>	<b>1:52</b>	<b>1:55</b>	<b>2:05</b>	232 Cordata/WCC
<b>1:50</b>	<b>1:53</b>	<b>2:01</b>	<b>2:07</b>	<b>2:10</b>	<b>2:20</b>	232 Cordata/WCC
<b>2:05</b>	<b>2:08</b>	<b>2:16</b>	<b>2:22</b>	<b>2:25</b>	<b>2:35</b>	232 Cordata/WCC
<b>2:20</b>	<b>2:23</b>	<b>2:31</b>	<b>2:37</b>	<b>2:40</b>	<b>2:50</b>	232 Cordata/WCC
<b>2:35</b>	<b>2:38</b>	<b>2:46</b>	<b>2:52</b>	<b>2:55</b>	<b>3:05</b>	232 Cordata/WCC
<b>2:50</b>	<b>2:53</b>	<b>3:01</b>	<b>3:07</b>	<b>3:10</b>	<b>3:20</b>	232 Cordata/WCC
<b>3:05</b>	<b>3:08</b>	<b>3:16</b>	<b>3:22</b>	<b>3:25</b>	<b>3:35</b>	232 Cordata/WCC
<b>3:20</b>	<b>3:23</b>	<b>3:31</b>	<b>3:37</b>	<b>3:40</b>	<b>3:50</b>	232 Cordata/WCC
<b>3:35</b>	<b>3:38</b>	<b>3:46</b>	<b>3:52</b>	<b>3:55</b>	<b>4:05</b>	232 Cordata/WCC
<b>3:50</b>	<b>3:53</b>	<b>4:01</b>	<b>4:07</b>	<b>4:10</b>	<b>4:20</b>	232 Cordata/WCC
<b>4:05</b>	<b>4:08</b>	<b>4:16</b>	<b>4:22</b>	<b>4:25</b>	<b>4:35</b>	232 Cordata/WCC
<b>4:20</b>	<b>4:23</b>	<b>4:31</b>	<b>4:37</b>	<b>4:40</b>	<b>4:50</b>	232 Cordata/WCC
<b>4:35</b>	<b>4:38</b>	<b>4:46</b>	<b>4:52</b>	<b>4:55</b>	<b>5:05</b>	232 Cordata/WCC
<b>4:50</b>	<b>4:53</b>	<b>5:01</b>	<b>5:07</b>	<b>5:10</b>	<b>5:20</b>	232 Cordata/WCC
<b>5:05</b>	<b>5:08</b>	<b>5:16</b>	<b>5:22</b>	<b>5:25</b>	<b>5:35</b>	232 Cordata/WCC
<b>5:20</b>	<b>5:23</b>	<b>5:31</b>	<b>5:37</b>	<b>5:40</b>	<b>5:50</b>	232 Cordata/WCC
<b>5:35</b>	<b>5:38</b>	<b>5:46</b>	<b>5:52</b>	<b>5:55</b>	<b>6:05</b>	232 Cordata/WCC
<b>5:50</b>	<b>5:53</b>	<b>6:01</b>	<b>6:07</b>	<b>6:10</b>	<b>6:20</b>	Out of Service
<b>6:05</b>	<b>6:08</b>	<b>6:16</b>	<b>6:22</b>	<b>6:25</b>	<b>6:35</b>	232 Cordata/WCC
<b>6:35</b>	<b>6:38</b>	<b>6:46</b>	<b>6:52</b>	<b>6:55</b>	<b>7:05</b>	232 Cordata/WCC
<b>7:05</b>	<b>7:08</b>	<b>7:16</b>	<b>7:22</b>	<b>7:25</b>	<b>7:35</b>	232 Cordata/WCC
<b>7:35</b>	<b>7:38</b>	<b>7:46</b>	<b>7:52</b>	<b>7:55</b>	<b>8:05</b>	232 Cordata/WCC
<b>8:05</b>	<b>8:08</b>	<b>8:16</b>	<b>8:22</b>	<b>8:25</b>	<b>8:35</b>	232 Cordata/WCC
<b>8:35</b>	<b>8:38</b>	<b>8:46</b>	<b>8:52</b>	<b>8:55</b>	<b>9:05</b>	232 Cordata/WCC
<b>9:35</b>	<b>9:38</b>	<b>9:46</b>	<b>9:52</b>	<b>9:55</b>	<b>10:05</b>	232 Cordata/WCC

SUNDAYS NEXT PAGE

# 331 CORDATA/WCC DOWNTOWN



This route uses gate 8 at B'ham Station and platform A at Cordata Station.

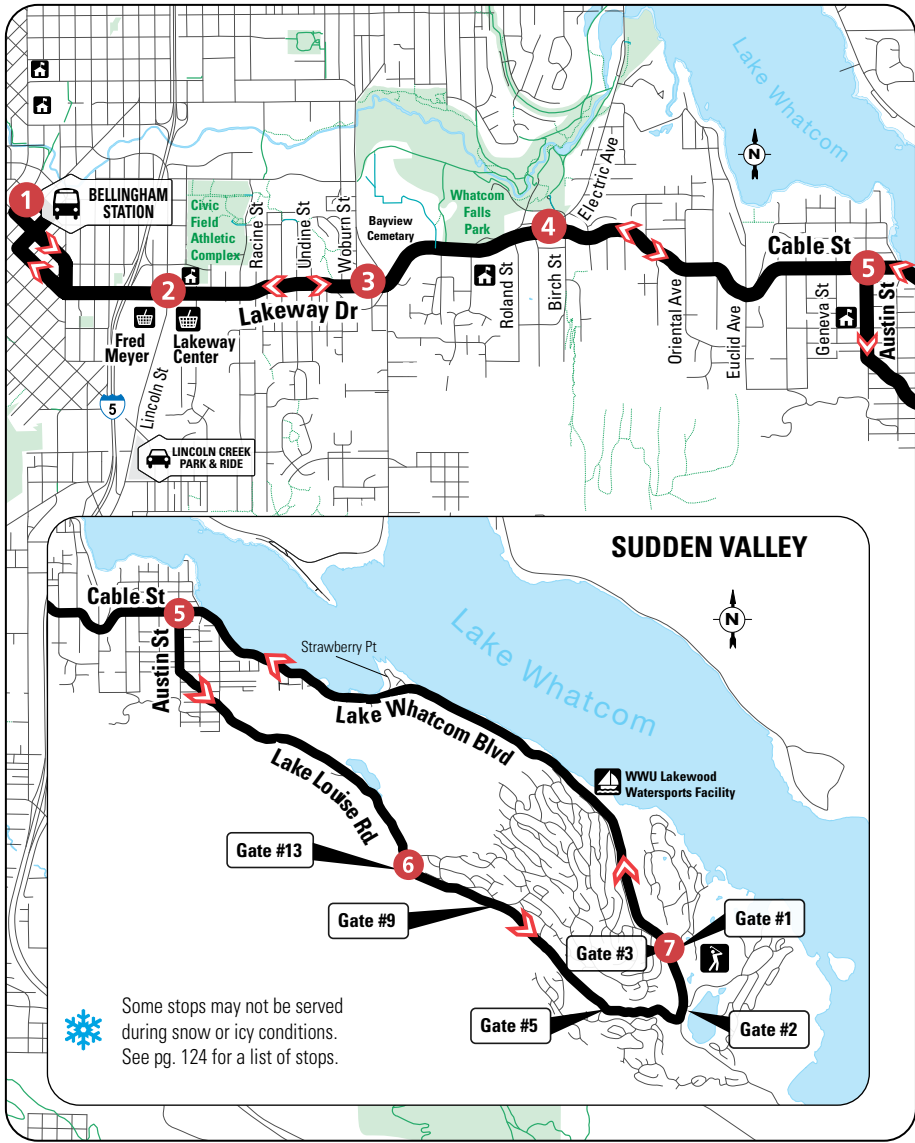
## SUNDAYS

### 331 Cordata/WCC

LEAVE B'ham Station	Alabama & James	Alabama & Woburn	Sunset Square	Bellis Fair	ARRIVE Cordata Station	Bus Continues as Route
8:10	8:16	8:20	8:27	8:35	8:40	232 Downtown
8:40	8:46	8:50	8:57	9:05	9:10	232 Downtown
9:10	9:16	9:20	9:27	9:35	9:40	232 Downtown
9:40	9:46	9:50	9:57	10:05	10:10	232 Downtown
10:10	10:16	10:20	10:27	10:35	10:40	232 Downtown
10:40	10:46	10:50	10:57	11:05	11:10	232 Downtown
11:10	11:16	11:20	11:27	11:35	11:40	232 Downtown
11:40	11:46	11:50	11:57	12:05	12:10	232 Downtown
12:10	12:16	12:20	12:27	12:35	12:40	232 Downtown
12:40	12:46	12:50	12:57	1:05	1:10	232 Downtown
1:10	1:16	1:20	1:27	1:35	1:40	232 Downtown
1:40	1:46	1:50	1:57	2:05	2:10	232 Downtown
2:10	2:16	2:20	2:27	2:35	2:40	232 Downtown
2:40	2:46	2:50	2:57	3:05	3:10	232 Downtown
3:10	3:16	3:20	3:27	3:35	3:40	232 Downtown
3:40	3:46	3:50	3:57	4:05	4:10	232 Downtown
4:10	4:16	4:20	4:27	4:35	4:40	232 Downtown
4:40	4:46	4:50	4:57	5:05	5:10	232 Downtown
5:10	5:16	5:20	5:27	5:35	5:40	232 Downtown
5:40	5:46	5:50	5:57	6:05	6:10	232 Downtown
6:10	6:16	6:20	6:27	6:35	6:40	232 Downtown
6:40	6:46	6:50	6:57	7:05	7:10	232 Downtown
7:10	7:16	7:20	7:27	7:35	7:40	232 Downtown
7:40	7:46	7:50	7:57	8:05	8:10	232 Downtown

### 331 Downtown

LEAVE Cordata Station	Bellis Fair	Sunset Square	Alabama & Woburn	Alabama & James	ARRIVE B'ham Station	Bus Continues as Route
8:35	8:38	8:46	8:52	8:55	9:05	232 Cordata/WCC
9:05	9:08	9:16	9:22	9:25	9:35	232 Cordata/WCC
9:35	9:38	9:46	9:52	9:55	10:05	232 Cordata/WCC
10:05	10:08	10:16	10:22	10:25	10:35	232 Cordata/WCC
10:35	10:38	10:46	10:52	10:55	11:05	232 Cordata/WCC
11:05	11:08	11:16	11:22	11:25	11:35	232 Cordata/WCC
11:35	11:38	11:46	11:52	11:55	12:05	232 Cordata/WCC
12:05	12:08	12:16	12:22	12:25	12:35	232 Cordata/WCC
12:35	12:38	12:46	12:52	12:55	1:05	232 Cordata/WCC
1:05	1:08	1:16	1:22	1:25	1:35	232 Cordata/WCC
1:35	1:38	1:46	1:52	1:55	2:05	232 Cordata/WCC
2:05	2:08	2:16	2:22	2:25	2:35	232 Cordata/WCC
2:35	2:38	2:46	2:52	2:55	3:05	232 Cordata/WCC
3:05	3:08	3:16	3:22	3:25	3:35	232 Cordata/WCC
3:35	3:38	3:46	3:52	3:55	4:05	232 Cordata/WCC
4:05	4:08	4:16	4:22	4:25	4:35	232 Cordata/WCC
4:35	4:38	4:46	4:52	4:55	5:05	232 Cordata/WCC
5:05	5:08	5:16	5:22	5:25	5:35	232 Cordata/WCC
5:35	5:38	5:46	5:52	5:55	6:05	232 Cordata/WCC
6:05	6:08	6:16	6:22	6:25	6:35	232 Cordata/WCC
6:35	6:38	6:46	6:52	6:55	7:05	232 Cordata/WCC
7:05	7:08	7:16	7:22	7:25	7:35	232 Cordata/WCC
7:35	7:38	7:46	7:52	7:55	8:05	Out of Service



This route uses gate 2 at B'ham Station.

### WEEKDAYS

#### 512 Sudden Valley

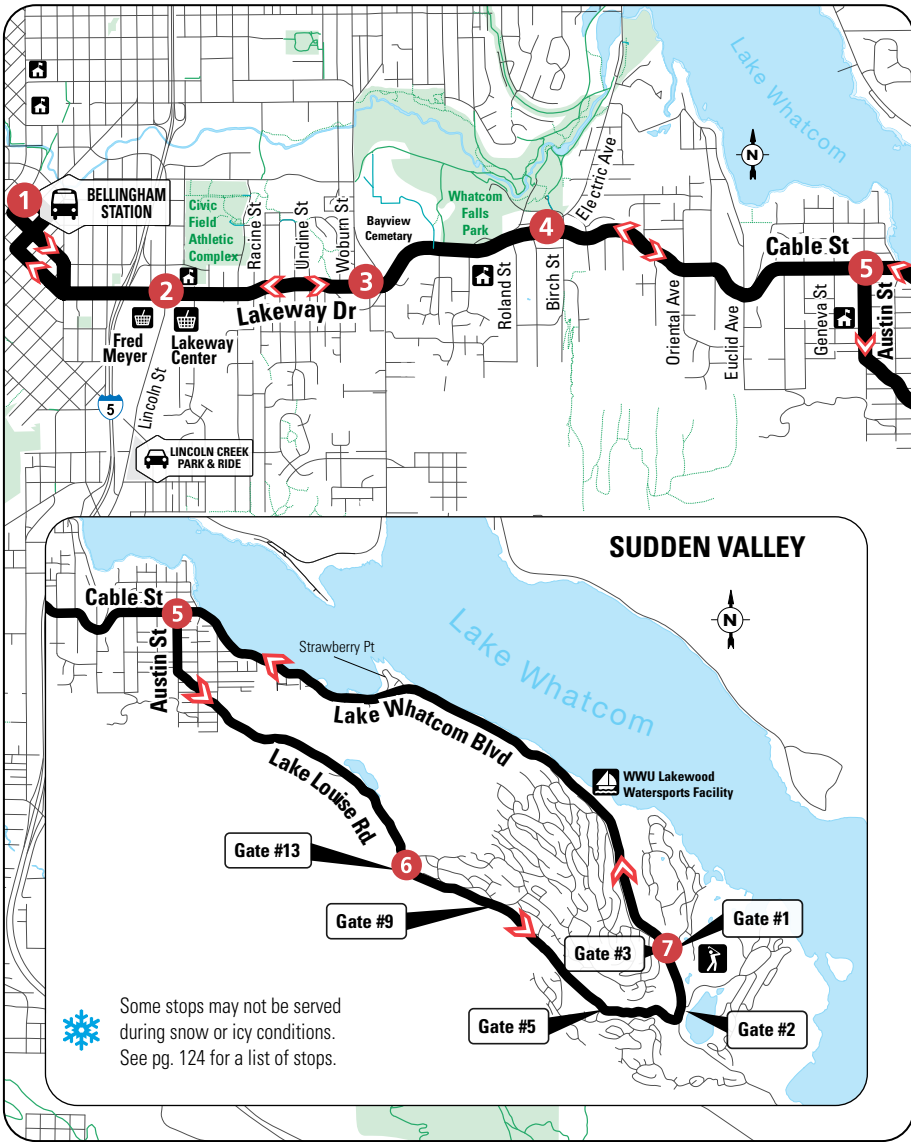
#### 512 Downtown

LEAVE B'ham Station	Lakeway & Lincoln	Lakeway & Woburn	Lakeway & Electric	Cable & Austin	Sudden Valley Gate 13	Sudden Valley Gate 1	Cable & Austin	Lakeway & Electric	Lakeway & Woburn	Lakeway & Lincoln	ARRIVE B'ham Station	Bus Continues as Route
1	2	3	4	5	6	7	5	4	3	2	1	
6:40	6:44	6:46	6:48	6:51	6:57	7:04	7:13	7:16	7:18	7:22	7:30	512 Sudden Valley
7:40	7:44	7:46	7:48	7:51	7:57	8:04	8:13	8:16	8:18	8:22	8:30	512 Sudden Valley
8:40	8:44	8:46	8:48	8:51	8:57	9:04	9:13	9:16	9:18	9:22	9:30	512 Sudden Valley
9:40	9:44	9:46	9:48	9:51	9:57	10:04	10:13	10:16	10:18	10:22	10:30	512 Sudden Valley
10:40	10:44	10:46	10:48	10:51	10:57	11:04	11:13	11:16	11:18	11:22	11:30	512 Sudden Valley
11:40	11:44	11:46	11:48	11:51	11:57	12:04	12:13	12:16	12:18	12:22	12:30	512 Sudden Valley
12:40	12:44	12:46	12:48	12:51	12:57	1:04	1:13	1:16	1:18	1:22	1:30	512 Sudden Valley
1:40	1:44	1:46	1:48	1:51	1:57	2:04	2:13	2:16	2:18	2:22	2:30	512 Sudden Valley
2:40	2:45	2:47	2:49	2:53	3:00	3:06	3:15	3:19	3:21	3:25	3:35	512 Sudden Valley
3:40	3:45	3:47	3:49	3:53	4:00	4:06	4:15	4:19	4:21	4:25	4:35	512 Sudden Valley
4:40	4:45	4:47	4:49	4:53	5:00	5:06	5:15	5:19	5:21	5:25	5:35	512 Sudden Valley
5:40	5:45	5:47	5:49	5:53	6:00	6:06	6:15	6:19	6:21	6:25	6:35	512 Sudden Valley
6:40	6:44	6:46	6:48	6:51	6:57	7:04	7:13	7:16	7:18	7:22	7:30	512 Sudden Valley
7:40	7:44	7:46	7:48	7:51	7:57	8:04	8:13	8:16	8:18	8:22	8:30	512 Sudden Valley
8:40	8:44	8:46	8:48	8:51	8:57	9:04	9:13	9:16	9:18	9:22	9:30	512 Lakeway
9:40 *	9:44	9:46	9:48	—	—	—	—	9:48	9:50	9:53	10:00	Out of Service

\* Weekdays and Saturdays, the 9:40 pm trip turns around at Electric Ave and is called 512 Lakeway.

# 512 SUDDEN VALLEY DOWNTOWN

Rt 512 is part of the **PLUMLINE**



This route uses gate 2 at B'ham Station.

## SATURDAYS

### 512 Sudden Valley

### 512 Downtown

LEAVE B'ham Station	Lakeway & Lincoln	Lakeway & Woburn	Lakeway & Electric	Cable & Austin	Sudden Valley Gate 13	Sudden Valley Gate 1	Cable & Austin	Lakeway & Electric	Lakeway & Woburn	Lakeway & Lincoln	ARRIVE B'ham Station	Bus Continues as Route
1	2	3	4	5	6	7	5	4	3	2	1	
—	—	—	—	—	7:57	8:04	8:13	8:16	8:18	8:22	8:30	512 Sudden Valley
8:40	8:44	8:46	8:48	8:51	8:57	9:04	9:13	9:16	9:18	9:22	9:30	512 Sudden Valley
9:40	9:44	9:46	9:48	9:51	9:57	10:04	10:13	10:16	10:18	10:22	10:30	512 Sudden Valley
10:40	10:44	10:46	10:48	10:51	10:57	11:04	11:13	11:16	11:18	11:22	11:30	512 Sudden Valley
11:40	11:44	11:46	11:48	11:51	11:57	12:04	12:13	12:16	12:18	12:22	12:30	512 Sudden Valley
12:40	12:44	12:46	12:48	12:51	12:57	1:04	1:13	1:16	1:18	1:22	1:30	512 Sudden Valley
1:40	1:44	1:46	1:48	1:51	1:57	2:04	2:13	2:16	2:18	2:22	2:30	512 Sudden Valley
2:40	2:44	2:46	2:48	2:51	2:57	3:04	3:13	3:16	3:18	3:22	3:30	512 Sudden Valley
3:40	3:44	3:46	3:48	3:51	3:57	4:04	4:13	4:16	4:18	4:22	4:30	512 Sudden Valley
4:40	4:44	4:46	4:48	4:51	4:57	5:04	5:13	5:16	5:18	5:22	5:30	512 Sudden Valley
5:40	5:44	5:46	5:48	5:51	5:57	6:04	6:13	6:16	6:18	6:22	6:30	512 Sudden Valley
6:40	6:44	6:46	6:48	6:51	6:57	7:04	7:13	7:16	7:18	7:22	7:30	512 Sudden Valley
7:40	7:44	7:46	7:48	7:51	7:57	8:04	8:13	8:16	8:18	8:22	8:30	512 Sudden Valley
8:40	8:44	8:46	8:48	8:51	8:57	9:04	9:13	9:16	9:18	9:22	9:30	512 Lakeway
9:40*	9:44	9:46	9:48	—	—	—	—	9:48	9:50	9:53	10:00	Out of Service

\* Saturdays, the 9:40 pm trip turns around at Electric Ave and is called 512 Lakeway.

## SUNDAYS

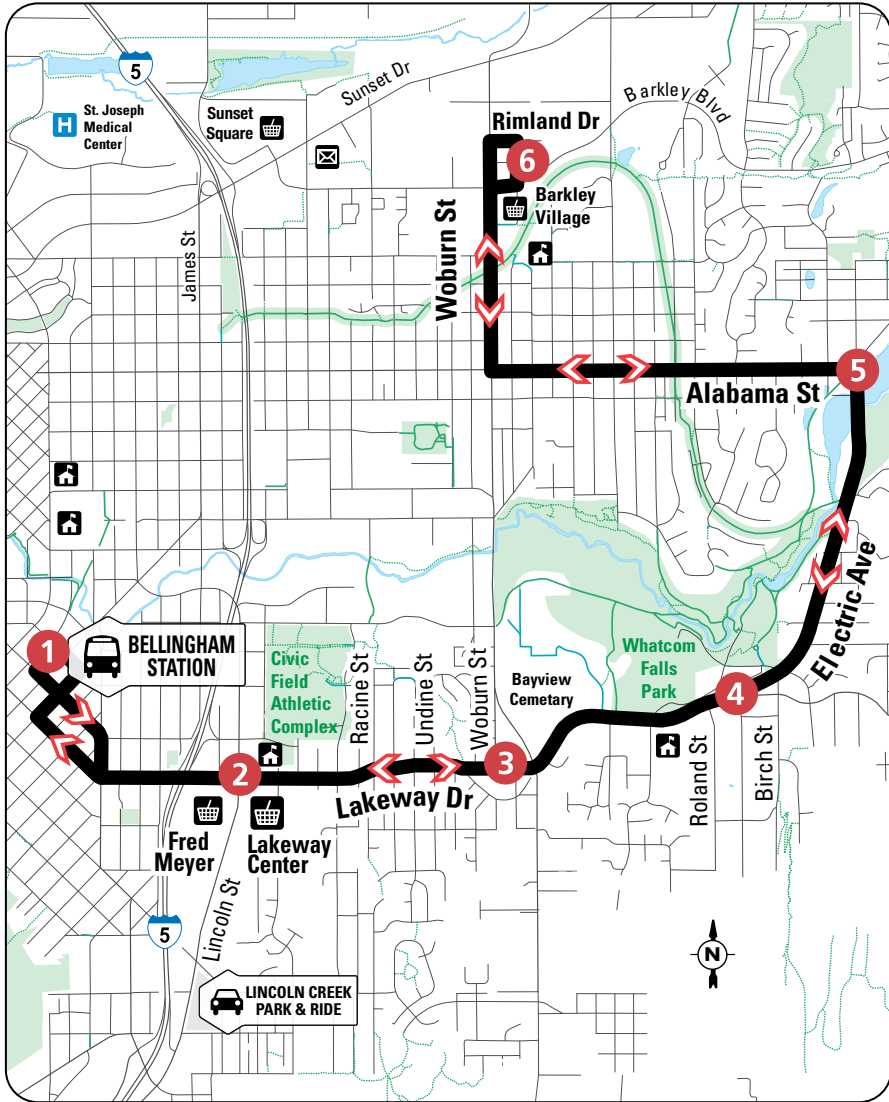

### 512 Sudden Valley

### 512 Downtown

LEAVE B'ham Station	Lakeway & Lincoln	Lakeway & Woburn	Lakeway & Electric	Cable & Austin	Sudden Valley Gate 13	Sudden Valley Gate 1	Cable & Austin	Lakeway & Electric	Lakeway & Woburn	Lakeway & Lincoln	ARRIVE B'ham Station	Bus Continues as Route
1	2	3	4	5	6	7	5	4	3	2	1	
—	—	—	—	—	7:57	8:04	8:13	8:16	8:18	8:22	8:30	512 Sudden Valley
8:40	8:44	8:46	8:48	8:51	8:57	9:04	9:13	9:16	9:18	9:22	9:30	512 Sudden Valley
9:40	9:44	9:46	9:48	9:51	9:57	10:04	10:13	10:16	10:18	10:22	10:30	512 Sudden Valley
10:40	10:44	10:46	10:48	10:51	10:57	11:04	11:13	11:16	11:18	11:22	11:30	512 Sudden Valley
11:40	11:44	11:46	11:48	11:51	11:57	12:04	12:13	12:16	12:18	12:22	12:30	512 Sudden Valley
12:40	12:44	12:46	12:48	12:51	12:57	1:04	1:13	1:16	1:18	1:22	1:30	512 Sudden Valley
1:40	1:44	1:46	1:48	1:51	1:57	2:04	2:13	2:16	2:18	2:22	2:30	512 Sudden Valley
2:40	2:44	2:46	2:48	2:51	2:57	3:04	3:13	3:16	3:18	3:22	3:30	512 Sudden Valley
3:40	3:44	3:46	3:48	3:51	3:57	4:04	4:13	4:16	4:18	4:22	4:30	512 Sudden Valley
4:40	4:44	4:46	4:48	4:51	4:57	5:04	5:13	5:16	5:18	5:22	5:30	512 Sudden Valley
5:40	5:44	5:46	5:48	5:51	5:57	6:04	6:13	6:16	6:18	6:22	6:30	512 Sudden Valley
6:40	6:44	6:46	6:48	6:51	6:57	7:04	7:13	7:16	7:18	7:22	7:30	512 Sudden Valley
7:40	7:44	7:46	7:48	7:51	7:57	8:04	8:13	8:16	8:18	8:22	8:30	Out of Service



# 525 BARKLEY DOWNTOWN



This route uses gate 2 at B'ham Station.

SATURDAYS NEXT PAGE SUNDAYS NEXT PAGE

## WEEKDAYS

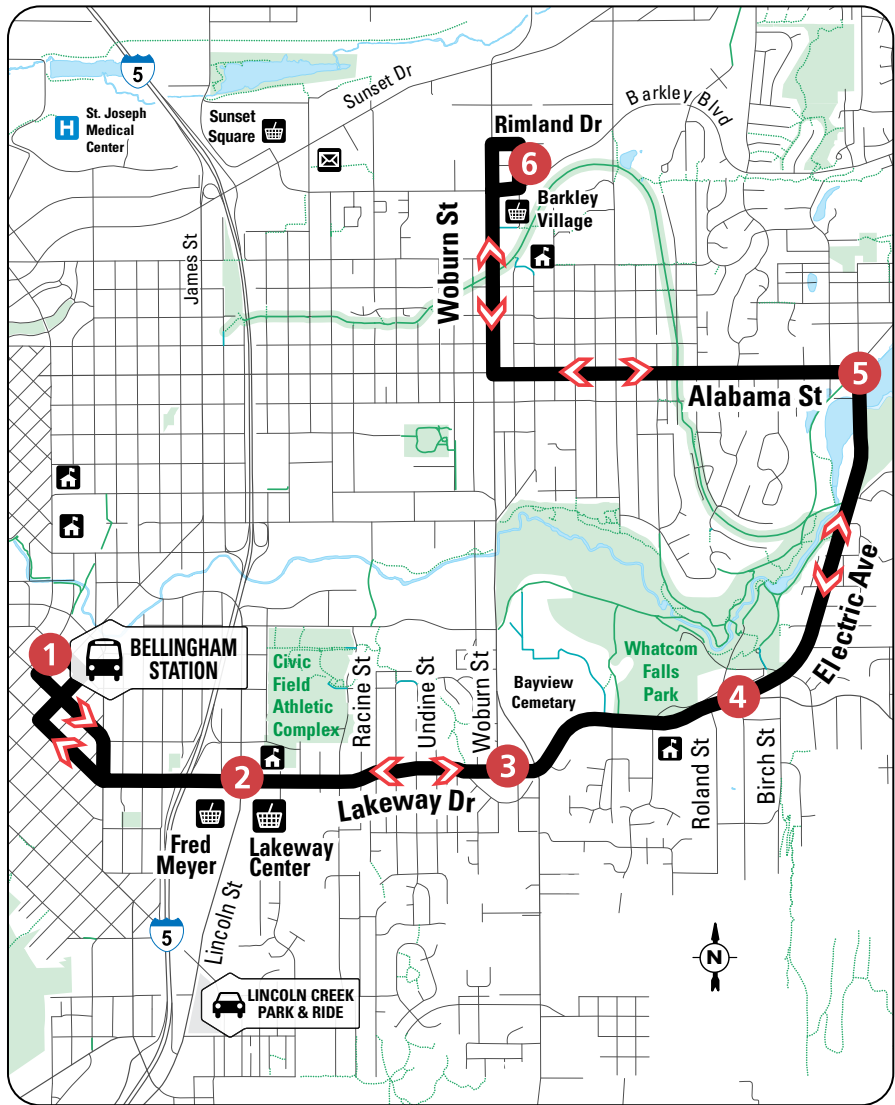
### 525 Barkley

### 525 Downtown

LEAVE B'ham Station	Lakeway & Lincoln	Lakeway & Woburn	Lakeway & Electric	Electric & Alabama	Barkley Village	Electric & Alabama	Lakeway & Electric	Lakeway & Woburn	Lakeway & Lincoln	ARRIVE B'ham Station	Bus Continues as Route
1	2	3	4	5	6	5	4	3	2	1	
—	—	—	—	—	6:50	6:57	7:01	7:03	7:07	7:15	525 Barkley
7:25	7:29	7:31	7:37	7:40	7:50	7:57	8:01	8:03	8:07	8:15	525 Barkley
8:25	8:29	8:31	8:37	8:40	8:50	8:57	9:01	9:03	9:07	9:15	525 Barkley
9:25	9:29	9:31	9:37	9:40	9:50	9:57	10:01	10:03	10:07	10:15	525 Barkley
10:25	10:29	10:31	10:37	10:40	10:50	10:57	11:01	11:03	11:07	11:15	525 Barkley
11:25	11:29	11:31	11:37	11:40	11:50	11:57	12:01	12:03	12:07	12:15	525 Barkley
12:25	12:29	12:31	12:37	12:40	12:50	12:57	1:01	1:03	1:07	1:15	525 Barkley
1:25	1:29	1:31	1:37	1:40	1:50	1:57	2:01	2:03	2:07	2:15	525 Barkley
2:25	2:29	2:31	2:37	2:40	2:50	2:57	3:01	3:03	3:07	3:15	525 Barkley
3:25	3:29	3:31	3:37	3:40	3:50	3:57	4:01	4:03	4:07	4:15	525 Barkley
4:25	4:29	4:31	4:37	4:40	4:50	4:57	5:01	5:03	5:07	5:15	525 Barkley
5:25	5:29	5:31	5:37	5:40	5:50	5:57	6:01	6:03	6:07	6:15	525 Barkley
6:25	6:29	6:31	6:37	6:40	6:50	6:57	7:01	7:03	7:07	7:15	Out of Service
7:10	7:14	7:16	7:22	7:25	7:35	7:42	7:46	7:48	7:52	8:00	Out of Service



# 525 BARKLEY DOWNTOWN



This route uses gate 2 at B'ham Station.

## SATURDAYS

### 525 Barkley

### 525 Downtown

LEAVE B'ham Station	Lakeway & Lincoln	Lakeway & Woburn	Lakeway & Electric	Electric & Alabama	Barkley Village	Electric & Alabama	Lakeway & Electric	Lakeway & Woburn	Lakeway & Lincoln	ARRIVE B'ham Station	Bus Continues as Route
1	2	3	4	5	6	5	4	3	2	1	
8:25	8:29	8:31	8:37	8:40	8:50	8:57	9:01	9:03	9:07	9:15	525 Barkley
9:25	9:29	9:31	9:37	9:40	9:50	9:57	10:01	10:03	10:07	10:15	525 Barkley
10:25	10:29	10:31	10:37	10:40	10:50	10:57	11:01	11:03	11:07	11:15	525 Barkley
11:25	11:29	11:31	11:37	11:40	11:50	11:57	12:01	12:03	12:07	12:15	525 Barkley
12:25	12:29	12:31	12:37	12:40	12:50	12:57	1:01	1:03	1:07	1:15	525 Barkley
1:25	1:29	1:31	1:37	1:40	1:50	1:57	2:01	2:03	2:07	2:15	525 Barkley
2:25	2:29	2:31	2:37	2:40	2:50	2:57	3:01	3:03	3:07	3:15	525 Barkley
3:25	3:29	3:31	3:37	3:40	3:50	3:57	4:01	4:03	4:07	4:15	525 Barkley
4:25	4:29	4:31	4:37	4:40	4:50	4:57	5:01	5:03	5:07	5:15	525 Barkley
5:25	5:29	5:31	5:37	5:40	5:50	5:57	6:01	6:03	6:07	6:15	525 Barkley
6:25	6:29	6:31	6:37	6:40	6:50	—	—	—	—	—	Out of Service

## SUNDAYS

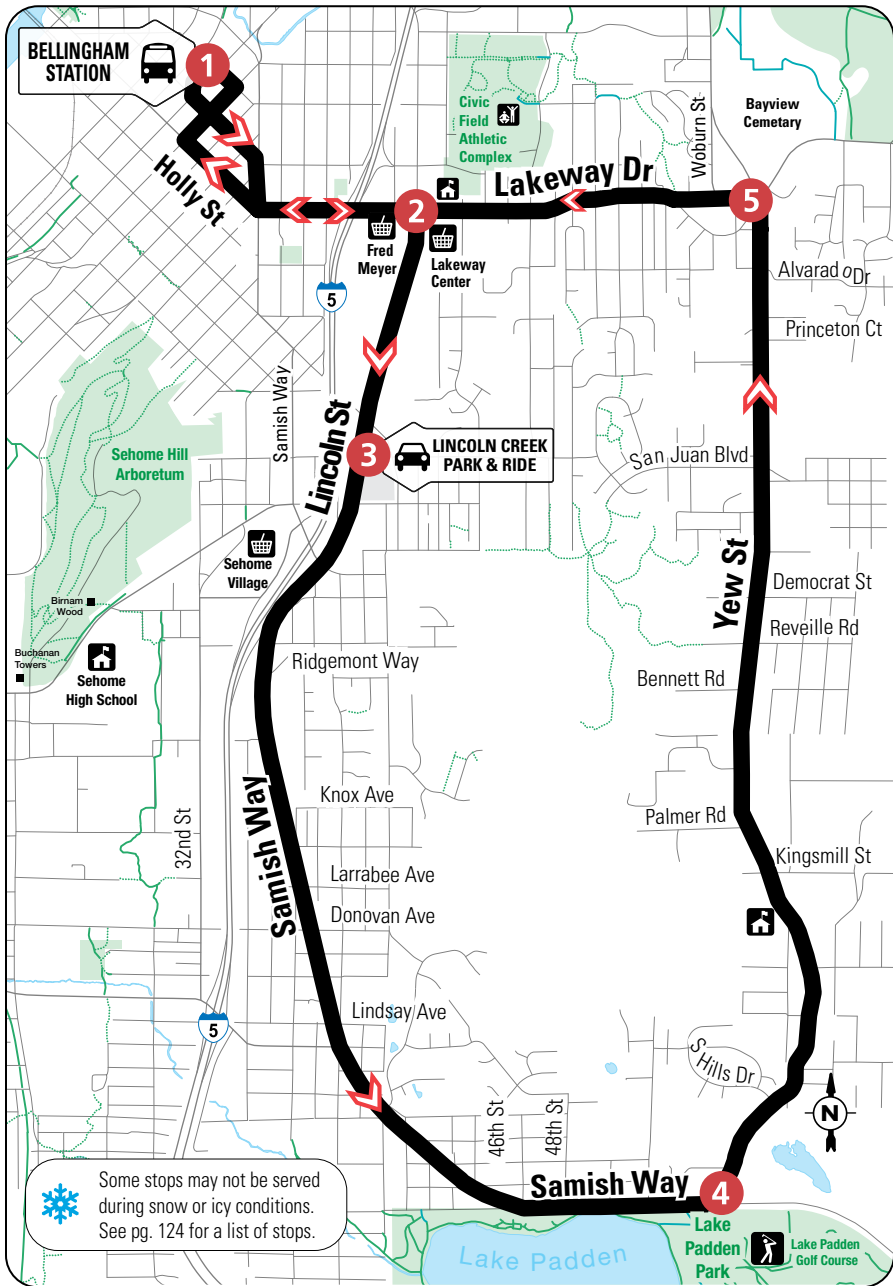
### 525 Barkley

### 525 Downtown

LEAVE B'ham Station	Lakeway & Lincoln	Lakeway & Woburn	Lakeway & Electric	Electric & Alabama	Barkley Village	Electric & Alabama	Lakeway & Electric	Lakeway & Woburn	Lakeway & Lincoln	ARRIVE B'ham Station	Bus Continues as Route
1	2	3	4	5	6	5	4	3	2	1	
—	—	—	—	—	8:35	8:42	8:46	8:48	8:52	9:00	525 Barkley
9:10	9:14	9:16	9:22	9:25	9:35	9:42	9:46	9:48	9:52	10:00	525 Barkley
10:10	10:14	10:16	10:22	10:25	10:35	10:42	10:46	10:48	10:52	11:00	525 Barkley
11:10	11:14	11:16	11:22	11:25	11:35	11:42	11:46	11:48	11:52	12:00	525 Barkley
12:10	12:14	12:16	12:22	12:25	12:35	12:42	12:46	12:48	12:52	1:00	525 Barkley
1:10	1:14	1:16	1:22	1:25	1:35	1:42	1:46	1:48	1:52	2:00	525 Barkley
2:10	2:14	2:16	2:22	2:25	2:35	2:42	2:46	2:48	2:52	3:00	525 Barkley
3:10	3:14	3:16	3:22	3:25	3:35	3:42	3:46	3:48	3:52	4:00	525 Barkley
4:10	4:14	4:16	4:22	4:25	4:35	4:42	4:46	4:48	4:52	5:00	525 Barkley
5:10	5:14	5:16	5:22	5:25	5:35	5:42	5:46	5:48	5:52	6:00	525 Barkley
6:10	6:14	6:16	6:22	6:25	6:35	6:42	6:46	6:48	6:52	7:00	525 Barkley
7:10	7:14	7:16	7:22	7:25	7:35	—	—	—	—	—	Out of Service

# 533 YEW ST DOWNTOWN

Rt 533 is part of the **PLUMLINE**



This route uses gate 2 at B'ham Station.

## WEEKDAYS

### 533 Yew St

### 533 Downtown

LEAVE B'ham Station	Lakeway & Lincoln	Lincoln Creek P&R	Yew & Samish	Yew & Lakeway	Lakeway & Lincoln	ARRIVE B'ham Station	Bus Continues as Route
1	2	3	4	5	2	1	
7:10	7:14	7:19	7:26	7:33	7:37	7:45	540 Sunset
8:10	8:14	8:19	8:26	8:33	8:37	8:45	540 Sunset
9:10	9:14	9:19	9:26	9:33	9:37	9:45	540 Sunset
10:10	10:14	10:19	10:26	10:33	10:37	10:45	540 Sunset
11:10	11:14	11:19	11:26	11:33	11:37	11:45	540 Sunset
12:10	12:14	12:19	12:26	12:33	12:37	12:45	540 Sunset
1:10	1:14	1:19	1:26	1:33	1:37	1:45	540 Sunset
2:10	2:14	2:19	2:26	2:33	2:37	2:45	540 Sunset
3:10	3:14	3:19	3:26	3:33	3:37	3:45	540 Sunset
4:10	4:14	4:19	4:26	4:33	4:37	4:45	540 Sunset
5:10	5:14	5:19	5:26	5:33	5:37	5:45	540 Sunset
6:10	6:14	6:19	6:26	6:33	6:37	6:45	Out of Service

## SATURDAYS

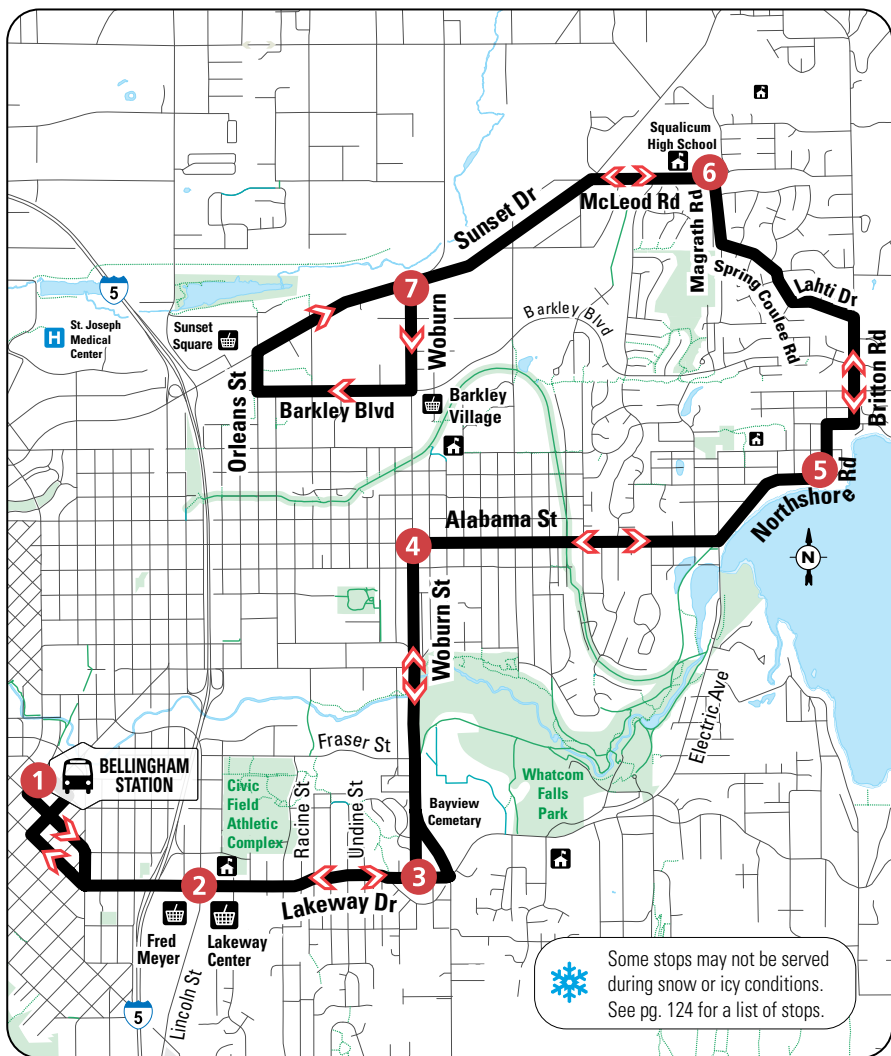
### 533 Yew St

### 533 Downtown

LEAVE B'ham Station	Lakeway & Lincoln	Lincoln Creek P&R	Yew & Samish	Yew & Lakeway	Lakeway & Lincoln	ARRIVE B'ham Station	Bus Continues as Route
1	2	3	4	5	2	1	
8:10	8:14	8:19	8:26	8:33	8:37	8:45	540 Sunset
9:10	9:14	9:19	9:26	9:33	9:37	9:45	540 Sunset
10:10	10:14	10:19	10:26	10:33	10:37	10:45	540 Sunset
11:10	11:14	11:19	11:26	11:33	11:37	11:45	540 Sunset
12:10	12:14	12:19	12:26	12:33	12:37	12:45	540 Sunset
1:10	1:14	1:19	1:26	1:33	1:37	1:45	540 Sunset
2:10	2:14	2:19	2:26	2:33	2:37	2:45	540 Sunset
3:10	3:14	3:19	3:26	3:33	3:37	3:45	540 Sunset
4:10	4:14	4:19	4:26	4:33	4:37	4:45	540 Sunset
5:10	5:14	5:19	5:26	5:33	5:37	5:45	540 Sunset

# 540 SUNSET DOWNTOWN

Rt 540 is part of the **PLUMLINE**



This route uses gate 2 at B'ham Station.

## WEEKDAYS

### 540 Sunset

### 540 Downtown

LEAVE B'ham Station	Lakeway & Lincoln	Lakeway & Woburn	Woburn & Alabama	Silver Beach	Squalicum H.S.	Woburn & Sunset	Sunset & Woburn	Squalicum H.S.	Silver Beach	Woburn & Alabama	Lakeway & Woburn	Lakeway & Lincoln	ARRIVE B'ham Station	Bus Continues as Route
1	2	3	4	5	6	7	7	6	5	4	3	2	1	
—	—	—	—	—	—	6:21	6:29	6:32	6:38	6:46	6:48	6:52	7:00	533 Yew St
6:55	6:59	7:01	7:05	7:10	7:18	7:21	7:29	7:32	7:38	7:46	7:48	7:52	8:00	533 Yew St
7:55	7:59	8:01	8:05	8:10	8:18	8:21	8:29	8:32	8:38	8:46	8:48	8:52	9:00	533 Yew St
8:55	8:59	9:01	9:05	9:12	9:18	9:21	9:29	9:32	9:38	9:46	9:48	9:52	10:00	533 Yew St
9:55	9:59	10:01	10:05	10:12	10:18	10:21	10:29	10:32	10:38	10:46	10:48	10:52	11:00	533 Yew St
10:55	10:59	11:01	11:05	11:12	11:18	11:21	11:29	11:32	11:38	11:46	11:48	11:52	12:00	533 Yew St
11:55	11:59	12:01	12:05	12:12	12:18	12:21	12:29	12:32	12:38	12:46	12:48	12:52	1:00	533 Yew St
12:55	12:59	1:01	1:05	1:12	1:18	1:21	1:29	1:32	1:38	1:46	1:48	1:52	2:00	533 Yew St
1:55	1:59	2:01	2:05	2:12	2:18	2:21	2:29	2:32	2:38	2:46	2:48	2:52	3:00	533 Yew St
2:55	2:59	3:01	3:05	3:12	3:18	3:21	3:29	3:32	3:38	3:46	3:48	3:52	4:00	533 Yew St
3:55	3:59	4:01	4:05	4:12	4:18	4:21	4:29	4:32	4:38	4:46	4:48	4:52	5:00	533 Yew St
4:55	4:59	5:01	5:05	5:12	5:18	5:21	5:29	5:32	5:38	5:46	5:48	5:52	6:00	533 Yew St
5:55	5:59	6:01	6:05	6:12	6:18	6:21	6:29	—	—	—	—	—	—	Out of Service

## SATURDAYS

### 540 Sunset

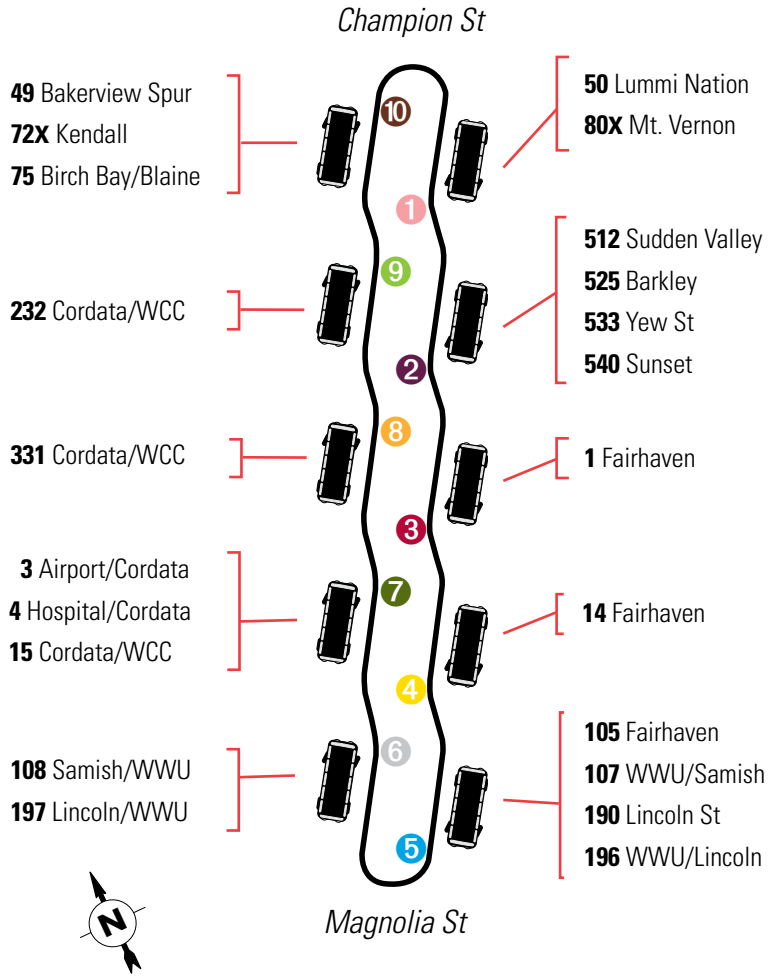
### 540 Downtown

LEAVE B'ham Station	Lakeway & Lincoln	Lakeway & Woburn	Woburn & Alabama	Silver Beach	Squalicum H.S.	Woburn & Sunset	Sunset & Woburn	Squalicum H.S.	Silver Beach	Woburn & Alabama	Lakeway & Woburn	Lakeway & Lincoln	ARRIVE B'ham Station	Bus Continues as Route
1	2	3	4	5	6	7	7	6	5	4	3	2	1	
—	—	—	—	—	—	8:21	8:29	8:32	8:38	8:46	8:48	8:52	9:00	533 Yew St
8:55	8:59	9:01	9:05	9:12	9:18	9:21	9:29	9:32	9:38	9:46	9:48	9:52	10:00	533 Yew St
9:55	9:59	10:01	10:05	10:12	10:18	10:21	10:29	10:32	10:38	10:46	10:48	10:52	11:00	533 Yew St
10:55	10:59	11:01	11:05	11:12	11:18	11:21	11:29	11:32	11:38	11:46	11:48	11:52	12:00	533 Yew St
11:55	11:59	12:01	12:05	12:12	12:18	12:21	12:29	12:32	12:38	12:46	12:48	12:52	1:00	533 Yew St
12:55	12:59	1:01	1:05	1:12	1:18	1:21	1:29	1:32	1:38	1:46	1:48	1:52	2:00	533 Yew St
1:55	1:59	2:01	2:05	2:12	2:18	2:21	2:29	2:32	2:38	2:46	2:48	2:52	3:00	533 Yew St
2:55	2:59	3:01	3:05	3:12	3:18	3:21	3:29	3:32	3:38	3:46	3:48	3:52	4:00	533 Yew St
3:55	3:59	4:01	4:05	4:12	4:18	4:21	4:29	4:32	4:38	4:46	4:48	4:52	5:00	533 Yew St
4:55	4:59	5:01	5:05	5:12	5:18	5:21	5:29	5:32	5:38	5:46	5:48	5:52	6:00	Out of Service
5:55	5:59	6:01	6:05	6:12	6:18	6:21	6:29	—	—	—	—	—	—	Out of Service

# BELLINGHAM STATION

Located at 205 E Magnolia St, on the corner of Magnolia St and Railroad Ave.

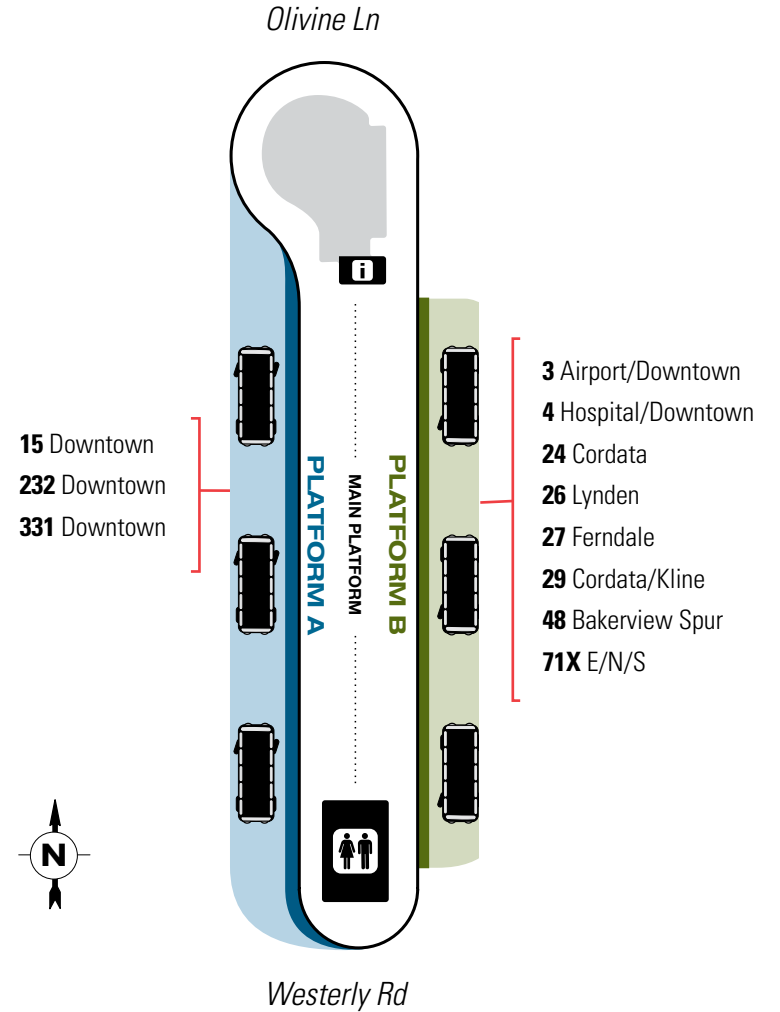
## Gate Assignments



# CORDATA STATION

Located at 4194 Cordata Pkwy, on the corner of Cordata Pkwy and Olivine Ln.

## Platform Assignments



## WWU STUDENT BUS PASS

Your student ID card works as a bus pass when the Transportation Fee is on your student account, just tap your ID card on the Umo reader when boarding the bus.



### Who's Eligible

To be eligible for a WWU bus pass you must:

1. Be registered for at least one qualifying university credit
2. Have the Transportation Fee placed on your student account

The Transportation Fee is automatically placed on your account when you register for 6 or more credits. Students registered for 1-5 credits can have the fee placed on their account by completing an "opt-in form" at the Western Card office.

### When It's Valid

**Academic Year:** available and valid for use the week before the first day of fall quarter classes, through the week following final exams in June.

**Summer:** available and valid for use the first week of summer classes until the new academic year pass becomes available in September.

The bus pass only works while there is a Transportation Fee on your account. University Fees are removed automatically when a student drops below 6 credits.

For more information go to [www.wvu.edu/transportation](http://www.wvu.edu/transportation).

## WCC STUDENT BUS PASS

**Whatcom Community College** students' WCC Orca Card is also a WTA bus pass. All currently enrolled WCC students, including Running Start, have prepaid access to WTA's system.



The WCC Orca Card is valid for use on all buses in Whatcom County, as well as Route 80X to Mount Vernon. For more information go to [www.whatcom.edu/campus-life/orca-student-id-card](http://www.whatcom.edu/campus-life/orca-student-id-card).



## NON-DISCRIMINATION

---

### Title VI

WTA complies with Title VI of the Civil Rights Act of 1964 which states:

*“No person in the United States shall, on the grounds of race, color, or national origin, be excluded from participating in, be denied the benefits of, or be subjected to discrimination under any program or activity receiving Federal financial assistance.”*

If you believe you have been discriminated against by WTA on the basis of your race, color or national origin, you have the right to file a complaint with WTA.

For more information on WTA’s civil rights program, and the procedures to file a complaint, contact (360) 676-7433. A complete description of the complaint procedure is available on our website, at Bellingham Station or by calling (360) 676-7433.

### Non-Discrimination

WTA provides services and employment on a non-discriminatory basis, and complies with Section 504 of the Rehabilitation Act of 1973, Title VI of the Civil Rights Act, and the Americans with Disabilities Act of 1990.

## ACCESSIBILITY

---

### Wheelchair Accessibility

All WTA buses are wheelchair accessible. Anyone who needs to use the wheelchair ramp may do so at any bus stop where the ramp can be safely deployed. WTA cannot guarantee there will be an accessible path of travel to and from all stops. We advise riders who use wheelchairs to preview their route of travel before using a new stop.

### Alternate Formats

This Transit Guide, and all of WTA’s primary public information materials, are available in alternate formats, such as large print. Call (360) 676-7433 for more information.

## REASONABLE MODIFICATION

---

WTA is committed to providing transportation to people with disabilities within our service boundaries. On a case-by-case basis we will make reasonable modifications to our policies and practices to ensure access to our public transportation services.

To discuss a request for a modification, please contact the Reasonable Modification Coordinator by phone at (360) 733-1144, by mail at 4011 Bakerview Spur, Bellingham, WA 98226, or by email at [RMC@ridewta.com](mailto:RMC@ridewta.com). We appreciate as much advance notice as possible.

### We will not make modifications if they:

- cause a direct threat to the health or safety of others
- fundamentally alter our service or vehicles
- are not essential for allowing a rider to access service
- result in an undue financial or administrative burden

## HOLIDAYS

---

There is **no bus service** on the following holidays:

- New Year’s Day
- Memorial Day
- Independence Day
- Labor Day
- Thanksgiving Day
- Christmas Day

# SNOW DAYS

---

WTA buses may be delayed or detoured when the roads become slippery. For up-to-date information, follow us on Twitter @ridewta, or call (360) 676-7433. For alternate snow routes see [www.ridewta.com](http://www.ridewta.com).

Look for this snowflake icon ❄️ at your bus stop. It will appear in the frame containing the posted schedule. At stops marked with this snowflake, including but not limited to the stops below, the bus will not stop during snowy or icy road conditions. Please go to the nearest stop without a snowflake icon.

## **1 Downtown**

---

State at S Hill Apts  
State at Cedar  
State at Pine

## **27 Ferndale**

---

Church at Crestline  
Church at Heights

## **72X Kendall**

---

Santa Fe at Apache

## **72X Bellingham**

---

Noon at Mt Baker Hwy

## **512 Sudden Valley**

---

Lk Louise Rd at Nature Reserve  
Lk Louise Rd at SV Gate 13  
Lk Louise Rd at SV Gate 9  
Lk Louise Rd at SV Gate 5

## **533 Yew St**

---

Yew at Princeton  
Yew at 900 block  
Yew at San Juan  
Yew at Woodbine  
Yew at Democrat

## **540 Sunset**

---

Alabama at Erie Terrace  
Alabama at Vining  
McLeod at Squalicum H.S.  
Magrath at Welling  
Britton at Barkley

## **232 Cordata/WCC**

---

Northwest at Sterling

# SAFETY AND SECURITY

---

## **Safe Watch**

If you see something, say something. You are our eyes and ears. We rely on our riders and community to be aware, and to alert us to any suspicious or dangerous activity on our buses or property.

We ask for your help in identifying and reporting suspicious or dangerous activity, such as:

- Suspicious behavior, for example abandoning a package and hastily departing the area.
- Suspicious items, such as unattended bags, packages, boxes or backpacks placed in an out-of-the-way location.

Please alert the bus driver or another WTA employee. Or call 911.

## **Don't Touch Unattended Items**

If you see unattended bags, boxes or other items tell a WTA employee or call (360) 676-7433 from a safe distance.

## **Items Not Allowed on the Bus**

Anything flammable or corrosive is not allowed on the bus. Some examples are car batteries, previously used gas cans, any gas powered equipment such as a chainsaw or weed eater, open containers of alcohol, and unpackaged fireworks.

## LOST AND FOUND

---

WTA is not responsible for lost or stolen items.

If you lose one of these items, we will try to locate it quickly:

- Keys
- Medication
- Purse or wallet
- Electronic device

We require a photo ID to retrieve items of value.

Please do not attempt to claim items not your own.

Stop by Bellingham Station or call (360) 676-7433 to claim your items.

## STROLLER, CARTS AND PET POLICIES

---

### Strollers

For everyone's safety, children must be removed from strollers when riding the bus. Your child can remain in the stroller while you're getting on or off the bus.

When possible, strollers should be folded and stowed beneath or between the seats. If your stroller does not fit beneath or between the seats, the bus driver may be able to secure it in the wheelchair securement area. Keep in mind that people in wheelchairs always have priority in this area.

### Pets

Pets are allowed on our buses provided they travel in a secured, enclosed pet container.

### Carts

When available, the wheelchair securement area can be used to secure other items. Some examples are personal grocery carts, small wagons, and e-scooters that do not fit on the bike rack. People using wheelchairs always have priority in this area.

## EMERGENCY RIDE HOME

---

### Who can use it?

The Emergency Ride Home program provides you with a free taxi ride for an emergency if:

- You have a current WTA bus pass (not including day passes), or you are a registered Smart Trips participant, **and**
- You arrived to work (on the day of the request) by bus, vanpool, carpool, bicycling or walking.

Eligible participants can receive up to three Emergency Rides Home per calendar year.

### When can you use it?

- You or a family member becomes sick during your work day
- Your supervisor requires you (unexpectedly) to work past your normal quitting time
- Your carpool or vanpool driver experiences either of the above situations

### Hours of Operation

Monday - Friday: 8:00 am - 8:00 pm

Call **(360) 676-7433** for more information or to book your ride.

## BUSTRACKER

---

### BusTracker


With WTA BusTracker, you can track your bus in real time. Plus, you can find your nearest stop, view the route map, and plan your upcoming trips—all from your mobile device!

Download BusTracker from the App Store or Google Play.

To view your bus in real time, click on "Real Time Map," select a route, and look for the bus-in-a-circle icon. To plan a trip, click "Trip Planner" and enter your start and end locations. Using "Stop Times," you can see all the buses on the way to your nearest stop.

# BIKES ON BUSES

## How does it work?



**Step 1** Pull up on the handle to release. Carefully lower the rack with one hand while holding your bike with the other. After lowering the rack, follow the instructions on the rack where it says to “Place the front wheel here” and lift your bike into one of the bike wheel wells. Even with one or two bikes already on the rack, it is easy to load or unload a second or third bicycle.



**Step 2** Pull the support arm up, out and over the front tire as high on the tire as it will go. This secures your bike in place.



**Step 3** Please exit at the front of the bus and tell the driver you will be removing your bike.



**Step 4** To unload the bike, pull the support arm up and off the tire. Pull your bike off the side of the rack, toward the curb. If your bike is in back, you do not need to remove the bikes in front. Return the bike rack back into standing position if no other bikes are on the rack.

**SAFETY TIP:** When you get off the bus, remind the driver that you'll be removing your bike from the rack. Once your bike is removed, move to the curb side of the bus. Never ride out in front of the bus.

## What kind of bikes are allowed?

Single seat, two wheeled bikes under 50 pounds are allowed. Electric bikes that meet this description are allowed. Both wheels must fit into the bike rack slots and the support arm must fit over the top of the bike wheel. No part of the bike can block the driver's view.

## What about folding bikes?

Folding or collapsible bikes are always allowed inside the bus, provided they fit in the space underneath the seat or in between seat rows.

## What if the bike rack is full?

Unfortunately WTA cannot guarantee space to rack your bike. Bike racks are first come, first served. For trips where both a bus and bike are needed, a folding bike is recommended.

## Can bikes be transported inside the bus?

Bikes cannot be transported on small buses (29 feet or shorter). On large buses, if space allows and safety permits (as determined by the driver), a maximum of two bikes may be allowed on board.

## When bikes are allowed inside the bus, the following rules apply:

1. Seating for passengers always takes priority over space for bikes.
2. Bikes must be properly secured in the designated wheelchair securement area by the bus driver.
3. If the wheelchair securement area is occupied the bike will not be allowed on board.
4. If either the wheelchair securement station or seating in the securement area is needed by a rider mid-journey, the bike will need to be removed. If there is no room to move the bike onto the bike rack, the rider must get off the bus (with their bike).
5. Bikes will not be allowed to protrude into the aisle way.
6. Bikes already secured inside the bus may remain inside even if space becomes available on the exterior bike rack.
7. Muddy or greasy bikes are not permitted inside the bus.

*WTA assumes no liability for injuries to persons, or damage to bikes or personal property while using bike racks or securement stations.*

# PARATRANSIT

WTA offers paratransit service within 0.75 miles of all fixed routes. Paratransit service is for people whose disability prevents them from using fixed route service.

## Who can ride?

*You may be eligible to ride Paratransit if your disability prevents you:*

- From getting to or from a fixed route bus stop
- Getting on or off a fixed route bus
- Riding or navigating the fixed route bus system

*You are not automatically eligible to ride Paratransit based on the following:*

- Your age
- Disability, even if verified by SSA, SSI or the VA
- Need for dialysis treatment
- A note from your doctor

*The following are not factors in determining your eligibility to ride Paratransit:*

- Lack of familiarity with the fixed route system
- Illiteracy
- Inability or limited ability to read or speak English



- Fear of crime
- Preference for paratransit due to scheduling, routing, or inconvenience of fixed route system

Once we receive your completed application, it may take 21 days to determine your paratransit eligibility.

Call **(360) 733-1144** to apply for eligibility.

## What service is provided?

Eligible riders call (360) 733-1144 to request rides. Rides can be for any trip purpose, including shopping, recreation, church or medical appointments. Paratransit provides curb-to-curb service.

Paratransit is not individual transportation. Whenever possible, we combine trips in order to serve as many passengers as possible.

## How much does it cost?

The paratransit cash fare is \$1.00 per ride. WTA's monthly Paratransit "Pass on File" costs \$13. A quarterly Paratransit "Pass on File" costs \$35.

You will not receive a physical pass. Instead, your purchase creates a Paratransit Pass on File. Each time you call to book a ride, the Customer Service Representative you speak with will know whether you have a valid Pass on File.

If you are eligible for paratransit service, but can ride fixed route buses for some trips, you can get a Free on Fixed Route Card. This allows you to ride WTA's fixed route buses for Free.

Adults 75 or older can also ride FREE (on both Fixed Route and paratransit) with a Gold Card.

## What are the hours of service?

Paratransit operates during the same days and hours as fixed routes. The days and hours of service are different for different areas. For example, many Bellingham fixed routes have service seven days a week, with later evening service.

For three quarters of a mile on either side of those fixed routes,

paratransit would also operate seven days a week, with later evening service.

To find out if paratransit is available for a specific trip, call (360) 733-1144.

## Reservations

Reserve your ride no later than 5 pm the night before you plan to travel. Make your reservation up to 7 days in advance. Please give as much advance notice as you can; this helps us to schedule rides efficiently.

*To schedule a ride, call:*

- (360) 733-1144

Mon-Fri..... 7:00 am - 5:00 pm  
Sat-Sun..... 9:00 am - 5:00 pm  
Holidays.....Call to leave message

*To cancel a ride, call us any time during our customer service hours (see inside cover).*

## Cancellations & No-Shows

If your plans change and you do not need your ride, please call to cancel at least one hour before your earliest pickup time. WTA enforces a no-show policy. If you habitually no-show, we can temporarily suspend you from service.



# FLEX & ZONE SERVICE

WTA operates flex service and zone service in the rural parts of Whatcom County. There are no eligibility requirements; these services are open to everyone.

## Flex Service

Routes that offer flex service serve bus stops on a regular schedule, and can also “flex” off-route within the flex service area. Advance reservations are required.

Flex service connects people in three parts of Whatcom County with Bellingham, and locations along the way. Flex service is offered on the following routes:

- 1) Rt **71X** Everson/Nooksack/Sumas to Cordata Station. See pages 66-67.
- 2) Rt **72X** Kendall via Mt. Baker Highway to Bellingham Station. See pages 68-69.
- 3) Rt **75** Blaine/Birch Bay via Ferndale Station to Bellingham Station. See pages 70-71.

## Zone Service

Zone service provides residents of rural Whatcom County with limited service to Cordata Station and Bellingham Station.

There are no eligibility requirements; the service is open to everyone. Service to each zone is only offered on one or two days per week. See the map on pages 134-135. Note that zone service does not include the corridors highlighted in green: these are corridors served by our paratransit service.

## Fares

Fares for flex service are the same as those for fixed route. See page 7 for details.

Zone service costs \$1 per ride. Passes are not accepted.

## Reservations

Flex service reservations must be made at least one hour before the requested bus is scheduled to depart Bellingham Station or Cordata Station. Flex rides before 9:00 am must be booked by 5:00 pm the day before.

Zone service reservations are required no later than 5:00 pm the day before you ride.

Since seating is limited, we recommend calling a day (or up to a week) in advance.

*To schedule a ride, call:*

- (360) 733-1144

Mon-Fri..... 7:00 am - 5:00 pm

Sat-Sun..... 9:00 am - 5:00 pm

Holidays.....Call to leave message

*To cancel a ride, call us any time during our customer service hours (see inside cover).*

## Wheelchair Accessibility

All WTA buses are wheelchair accessible. If you plan to use a wheelchair or other mobility aid, please inform us when making your reservation.

## Connections to Paratransit Service

Riders who are eligible for paratransit service may also use flex service or zone service. Connections to paratransit at transit stations can be scheduled in advance by calling (360) 733-1144. See pages 130-131 for paratransit guidelines and more information.

## Cancellations and No-Shows

If your plans change and you do not need your ride, please call to cancel at least one hour before your earliest pickup time. WTA enforces a no-show policy. If you habitually no-show, we can temporarily suspend you from service.

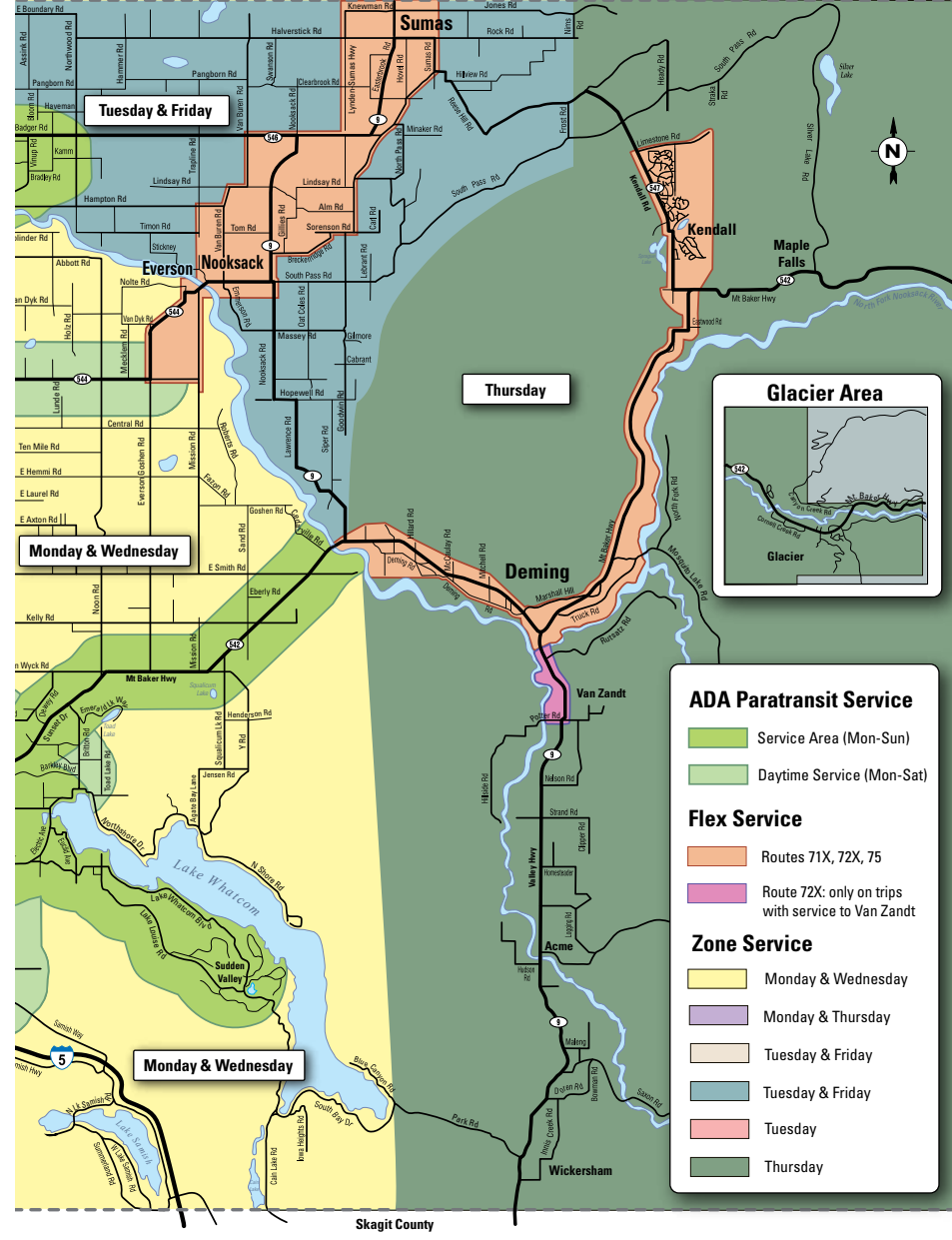
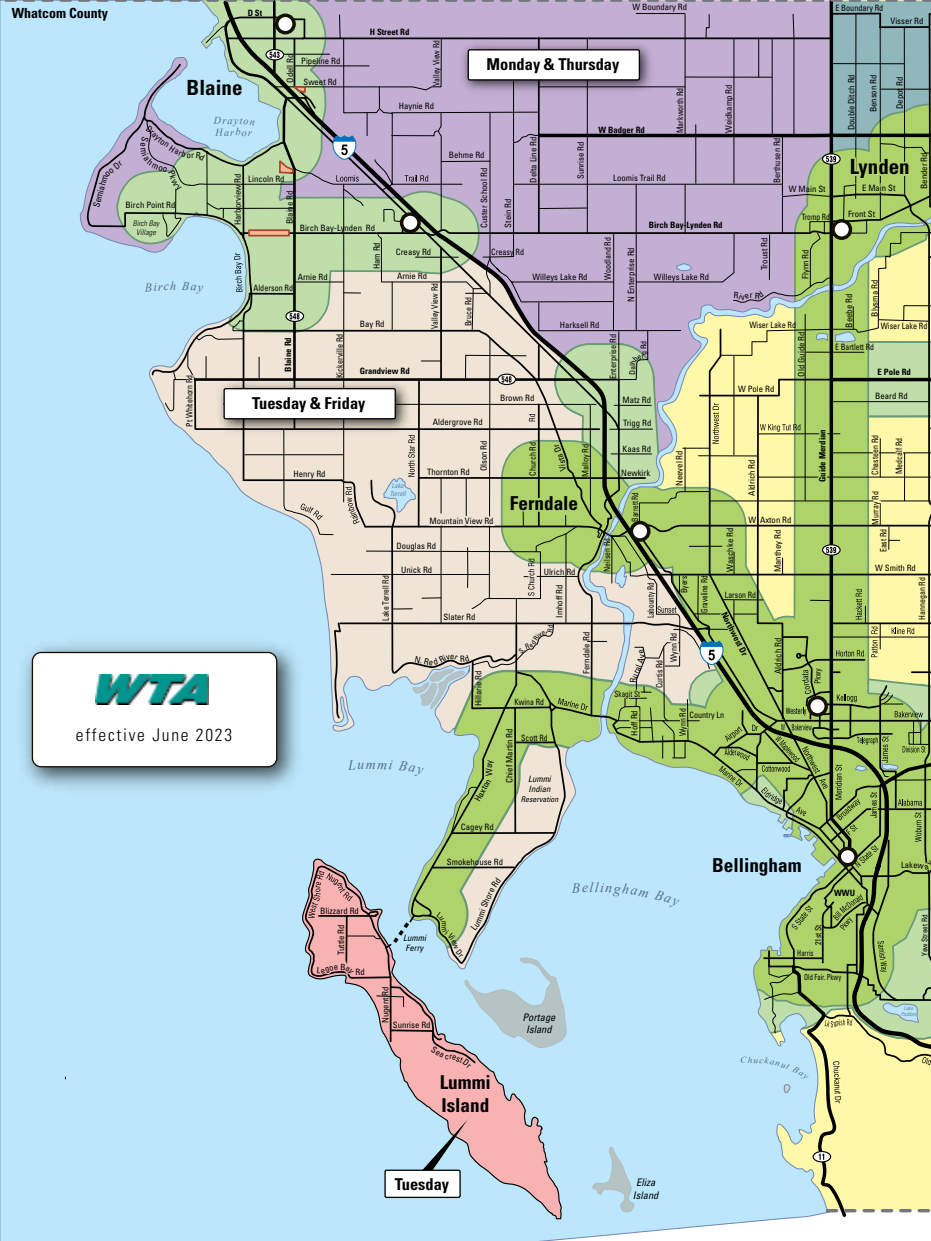
## Snowy or Icy Roads

WTA may limit or cancel flex and zone service when road conditions become hazardous. If you have a flex or zone ride scheduled call us at (360) 733-1144 to confirm or reschedule your ride.

# PARATRANSIT, FLEX & ZONE SERVICE MAP

British Columbia

Whatcom County



# PARK AND RIDE

The Park & Ride lots listed below offer **FREE** parking all day:

<b>Name</b>	<b>Location</b>	<b>Owner</b>	<b>Served by</b>
Alger Park & Ride	1458 Lake Samish Rd Bow, WA	Skagit Transit	Route 80X
Bellingham Park & Ride	I-5 & Old Fair. Pkwy. Exit 250 (West Side)	WSDOT	Route 105
Birch Bay Square	I-5 & Birch Bay-Lynden Rd. Exit 270 (West Side)	Far North Ventures	Route 75
Chuckanut Park & Ride	999 N. Burlington Blvd. Burlington, WA	WSDOT	Route 80X
Cordata Station	4194 Cordata Pkwy. Bellingham, WA	WTA	Routes 3, 4, 15, 24, 26, 27, 29, 48, 71X, 232, 331
Ferndale Station	I-5 & Axton Rd. Exit 262 (East Side)	WTA	Routes 27 & 75
Lynden Station	1945 Front St. Lynden, WA	WTA	Route 26
Mt Vernon Park & Ride	I-5 & Kincaid St. Mount Vernon, WA	Skagit Transit	Route 80X

- **Authorized uses** of WTA Park & Ride lots are: for boarding a WTA bus, carpooling or vanpooling.
- **Unauthorized uses** include parking for neighboring businesses, for Whatcom Community College (at Cordata Station), for private charter bus or van (without prior approval), or general parking.
- **No overnight parking** without prior approval. Violators will be towed at owner's expense.
- **To obtain permission** for overnight parking at WTA-owned lots, or for use by private charter or van, call (360) 676-7433.
- **WTA** is not responsible for loss, theft, or damage. Use of tobacco products (including e-cigarettes) is prohibited on WTA property.

## CONTACT US

---

Website..... [www.ridewta.com](http://www.ridewta.com)  
Customer Service..... (360) 676-7433  
Toll Free ..... 1-866-989-4287  
Paratransit Service..... (360) 733-1144  
Flex and Zone Service..... (360) 733-1144  
Vanpool..... (360) 676-7433  
Comment Line..... (360) 715-4500  
Customer Comments ..... [customerservice@ridewta.com](mailto:customerservice@ridewta.com)  
Hearing Impaired ..... 711  
Speech Relay Line ..... 711  
Administrative Office..... 4011 Bakerview Spur  
Bellingham, WA 98226

### Customer Service by Phone

Mon-Fri..... 5:45 a.m. – 10:30 p.m.  
Saturday.....8:00 a.m. – 10:30 p.m.  
Sunday.....9:00 a.m. – 7:30 p.m.

### Paratransit, Flex & Zone Service Reservations

Mon-Fri..... 7:00 a.m. – 5:00 p.m.  
Sat-Sun.....9:00 a.m. – 5:00 p.m.  
Holidays.....Call to leave message



Those who do not speak English can use our Language Line Service. Call **(360) 676-7433** and let us know what language you speak.

## LOCAL TRANSPORTATION PROVIDERS

---

### Airporter Shuttle

(to Sea-Tac)  
1416 Whitehorn St, Ferndale  
1-866-235-5247  
[www.airporter.com](http://www.airporter.com)

### Amtrak

401 Harris Ave, Bellingham  
1-800-872-7245  
[www.amtrak.com](http://www.amtrak.com)  
WTA Routes 1, 14 (Eve/Sun),  
105 (Eve/Sun)

### Alaska Ferry

355 Harris Ave, Bellingham  
(360) 676-8445  
WTA Routes 1, 14 (Eve/Sun),  
105 (Eve/Sun)

### Bellingham International Airport

4255 Mitchell Way, Bellingham  
(360) 671-5674  
[www.portofbelllingham.com](http://www.portofbelllingham.com)  
WTA Route 3

### B.C. TransLink

Vancouver, B.C. Canada  
(604) 953-3333  
[www.translink.ca](http://www.translink.ca)

### Community Transit

Everett, WA  
(425) 353-7433  
[www.communitytransit.org](http://www.communitytransit.org)

### Flix Bus

[www.flixbus.com](http://www.flixbus.com)

### Lummi Island Ferry

Gooseberry Point  
(360) 676-6692  
[www.co.whatcom.wa.us](http://www.co.whatcom.wa.us)  
WTA Route 50

### Lummi Transit

2665 Kwina Road  
Bellingham, WA 98226  
(360) 384-2307  
[www.lummi-nsn.gov](http://www.lummi-nsn.gov)

### Greyhound

401 Harris Ave., Bellingham  
1-360-733-5251  
[www.greyhound.com](http://www.greyhound.com)  
WTA Routes 1, 14 (Eve/Sun),  
105 (Eve/Sun)

### Island Transit

Island County, WA  
1-800-240-8747  
[www.islandtransit.org](http://www.islandtransit.org)

### Quick Shuttle

Vancouver B.C. to  
U.S. Airports  
1-800-665-2122  
[www.quickcoach.com](http://www.quickcoach.com)

### Skagit Transit

Skagit County, WA  
(360) 757-4433  
[www.skagittransit.org](http://www.skagittransit.org)

### WA State Ferries

1-888-808-7977  
[www.wsdot.wa.gov/ferries](http://www.wsdot.wa.gov/ferries)